



# Sheringham Shoal and Dudgeon Offshore Wind Farm Extension Projects

## Public Rights of Way (to be temporarily stopped up) Plan

Revision B  
October 2022  
Document Reference: 2.11  
APFP Regulation: 5(2)(k)

590000

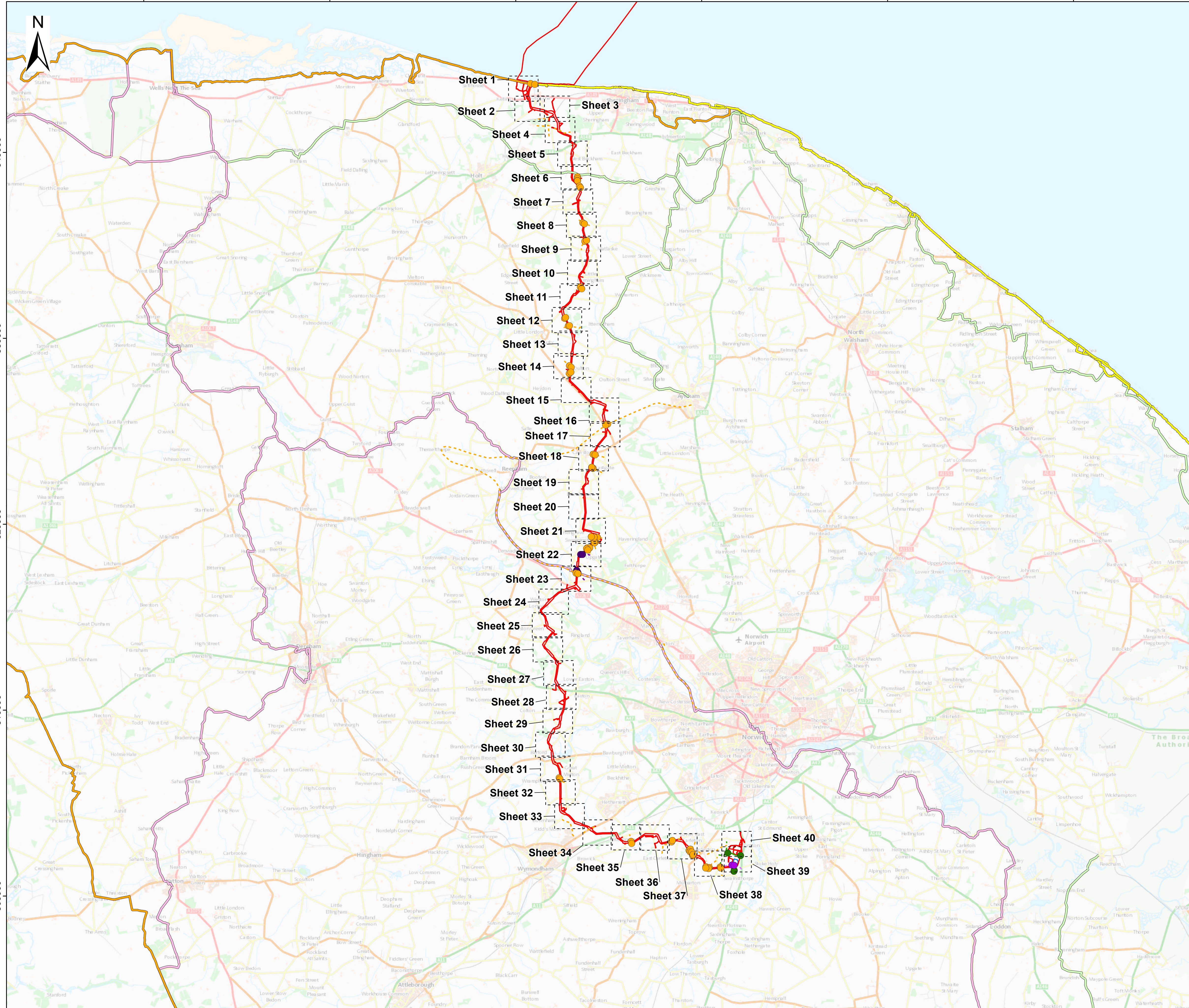
600000

610000

620000

630000

640000



# Sheringham Shoal and Dudgeon Extension Projects

Title: Public Rights of Way (to be temporarily stopped up) Plan Key Plan

APFP Regulations Reference: 5(2)(k)  
Application Doc. no.: 2.11

**Legend:**

Order Limits	PRoW to be temporarily stopped up
Onshore Substation Site	Bridleway
Sheet Boundary	Byway Open to All
Coastal Path	Footpath
National Trail	Restricted Byway
National Cycle Route	PRoW to be temporarily stopped up - start and end points
Regional Cycle Route	Bridleway
<b>PRoW</b>	Byway Open to All
Bridleway	Footpath
Footpath	Restricted Byway
Byway Open to All	
Restricted Byway	

**Data Sources:** © Norfolk County Council, 2020; © Sustran National Cycle Network, 2020; © Natural England copyright, 2020  
**Base Map:** © Crown copyright and database rights 2020, Ordnance Survey 0100031673; © OpenStreetMap (and) contributors, CC-BY-SA Contains OS data © Crown Copyright and database right 2020



Coordinate Reference System: British National Grid  
Transformation WGS84: OSGB\_1936\_To\_WGS\_1984\_7

Scale: 1:100,000 Scale at size: A1

Equinor Doc. no.: C282-RH-Z-GA-00003

REV	DATE	STATUS	DRW	CHK	APR
C	13/10/2022	Third Issue	GC	SM	SM
B	19/08/2022	Second Issue	GC	SM	SM
A	28/03/2022	First Issue	AZ	SM	SM



610000

610500

611000



344000

343500

343000

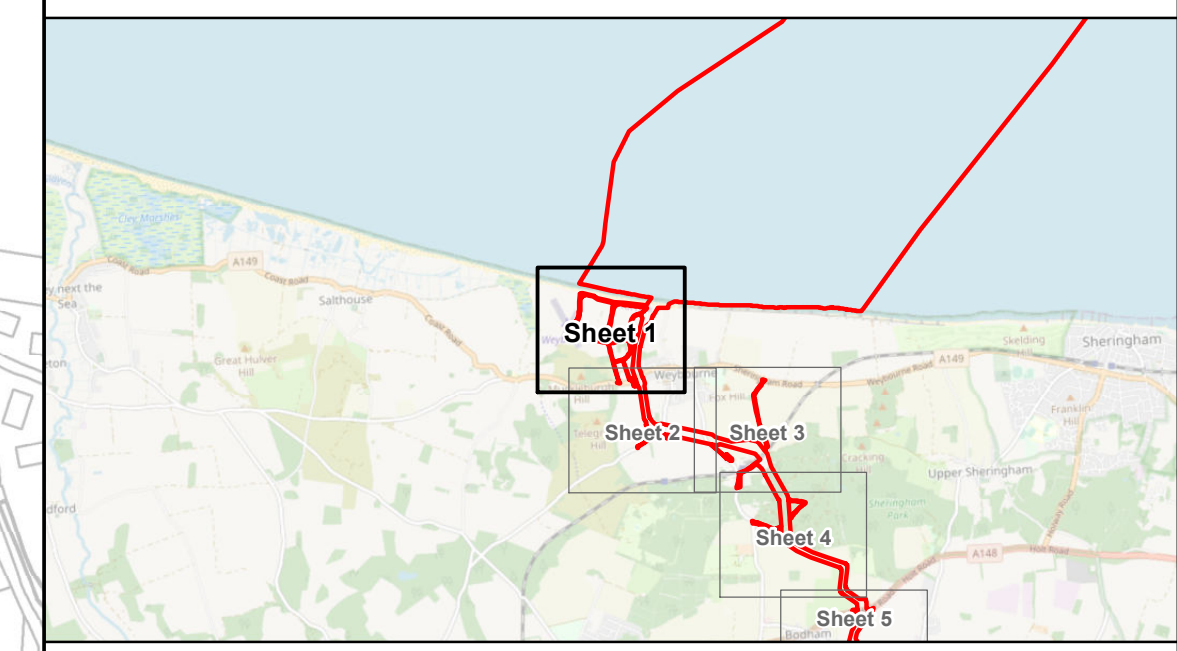
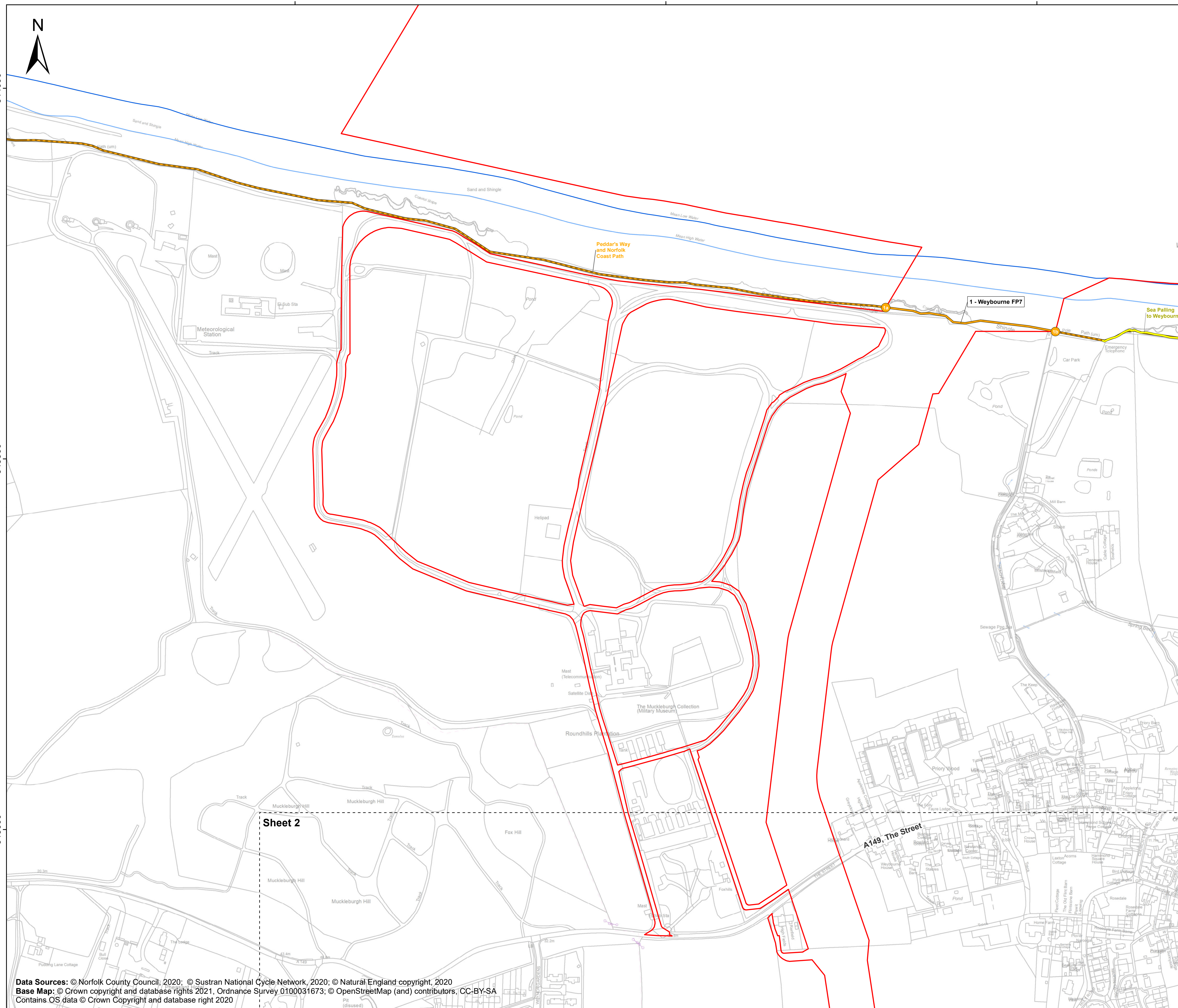
# Sheringham Shoal and Dudgeon Extension Projects

Title:  
Public Rights of Way (to be temporarily stopped up) Plan  
Sheet 1 of 40

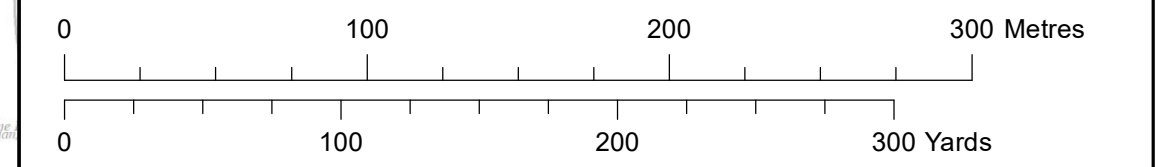
APFP Regulations Reference: 5(2)(k)  
Application Doc. no.: 2.11

### Legend:

- Order Limits
- Sheet Boundary
- Mean Low Water (Springs)
- Mean High Water (Springs)
- Coastal Path
- National Trail
- PRoW**
- Footpath
- PRoW to be temporarily stopped up
- Footpath
- PRoW to be temporarily stopped up - start and end points**
- Footpath



Coordinate Reference System: British National Grid  
Transformation WGS84: OSGB\_1936\_To\_WGS\_1984\_7



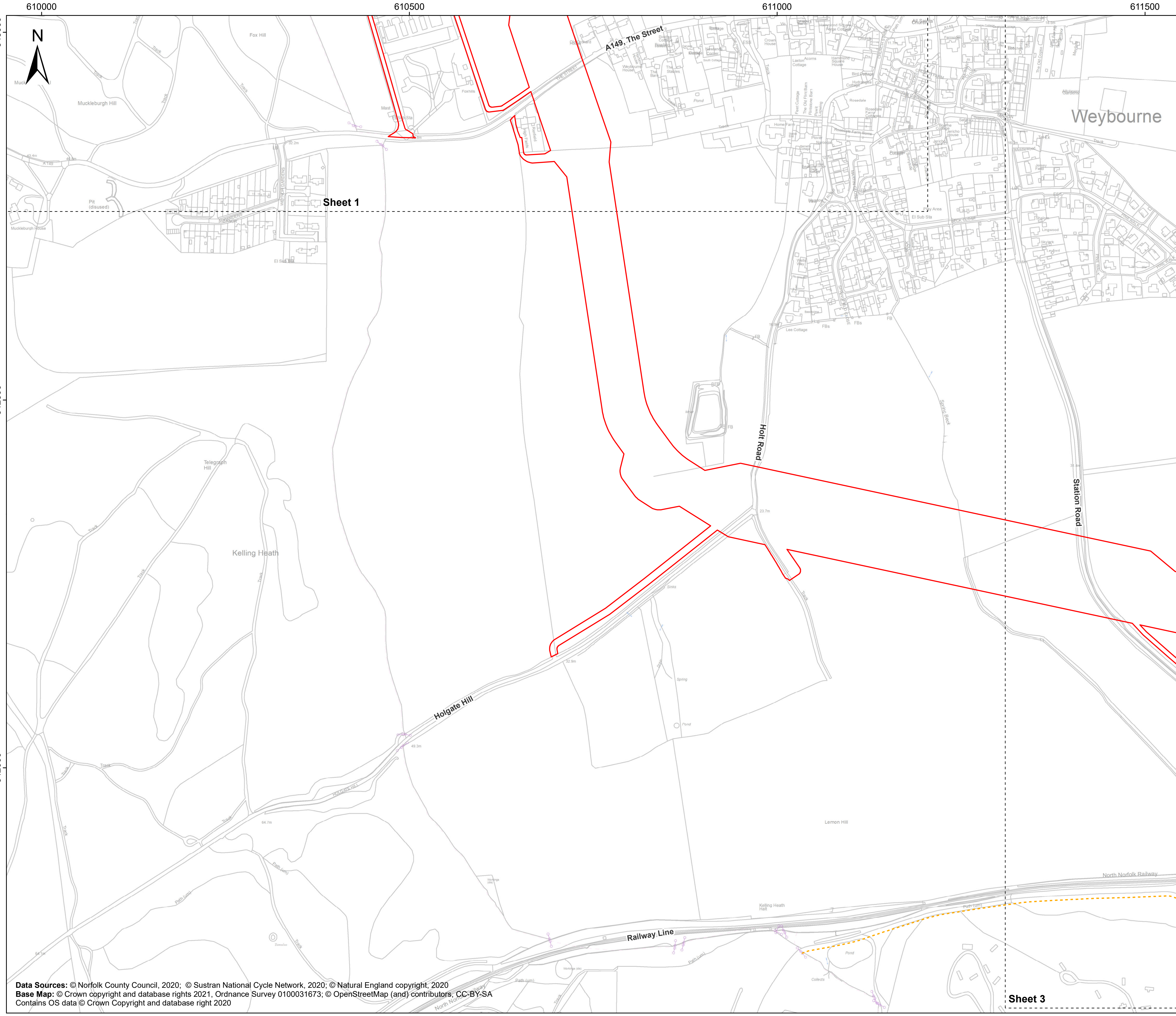
Scale: 1:2,500      Scale at size: A1

Equinor Doc. no.: C282-RH-Z-GA-00003

C	13/10/2022	Third Issue	GC	SM	SM
B	19/08/2022	Second Issue	GC	SM	SM
A	28/03/2022	First Issue	AZ	SM	SM
REV	DATE	STATUS	DRW	CHK	APR

Data Sources: © Norfolk County Council, 2020; © Sustran National Cycle Network, 2020; © Natural England copyright, 2020  
Base Map: © Crown copyright and database rights 2021, Ordnance Survey 0100031673; © OpenStreetMap (and) contributors, CC-BY-SA  
Contains OS data © Crown Copyright and database right 2020



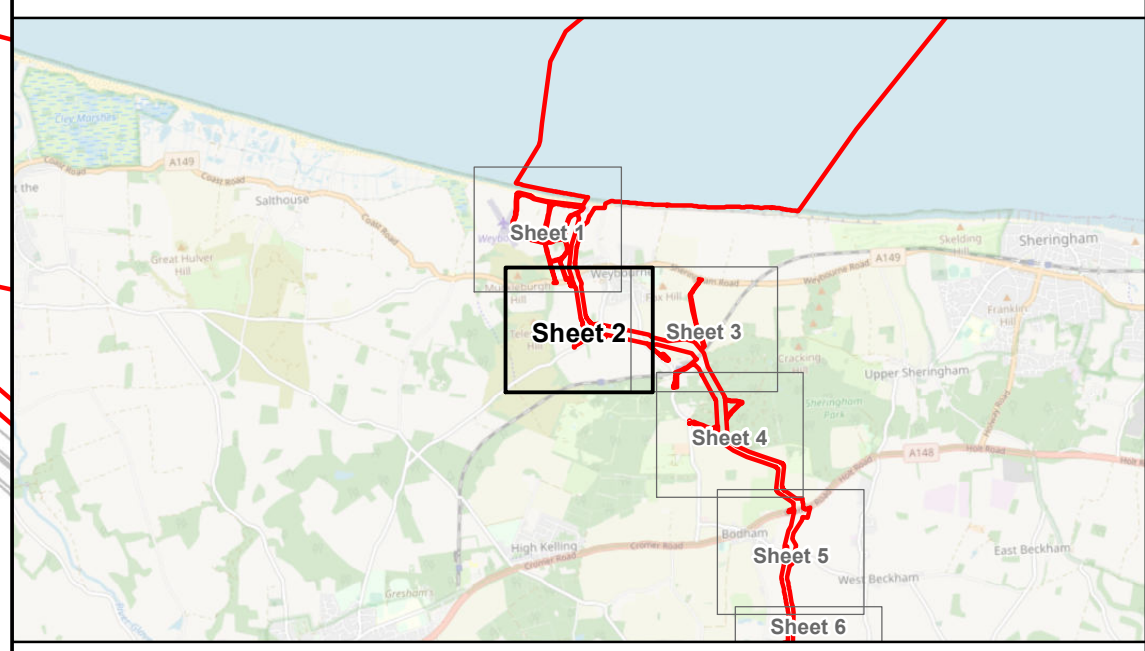


# Sheringham Shoal and Dudgeon Extension Projects

Title:  
Public Rights of Way (to be temporarily stopped up) Plan  
Sheet 2 of 40

APFP Regulations Reference: 5(2)(k)  
Application Doc. no.: 2.11

- Legend:
- Order Limits
  - Sheet Boundary
  - PRoW**
  - Footpath



Coordinate Reference System: British National Grid  
Transformation WGS84: OSGB\_1936\_To\_WGS\_1984\_7

0 100 200 300 Metres  
0 100 200 300 Yards

Scale: 1:2,500      Scale at size: A1

Equinor Doc. no.: C282-RH-Z-GA-00003

C	13/10/2022	Third Issue	GC	SM	SM
B	19/08/2022	Second Issue	GC	SM	SM
A	28/03/2022	First Issue	AZ	SM	SM
REV	DATE	STATUS	DRW	CHK	APR



Data Sources: © Norfolk County Council, 2020; © Sustran National Cycle Network, 2020; © Natural England copyright, 2020  
Base Map: © Crown copyright and database rights 2021, Ordnance Survey 0100031673; © OpenStreetMap (and) contributors, CC-BY-SA  
Contains OS data © Crown Copyright and database right 2020

Sheet 1

Sheet 3

611500

612000

612500

343000

342500

342000

Sheet 2

Sheet 4

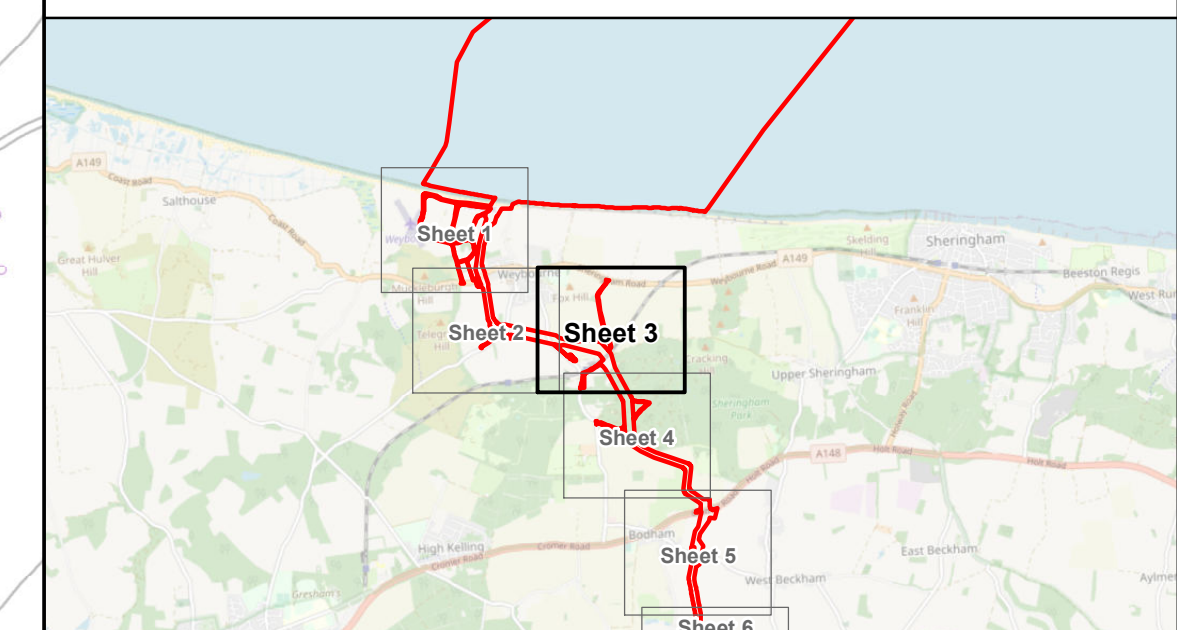
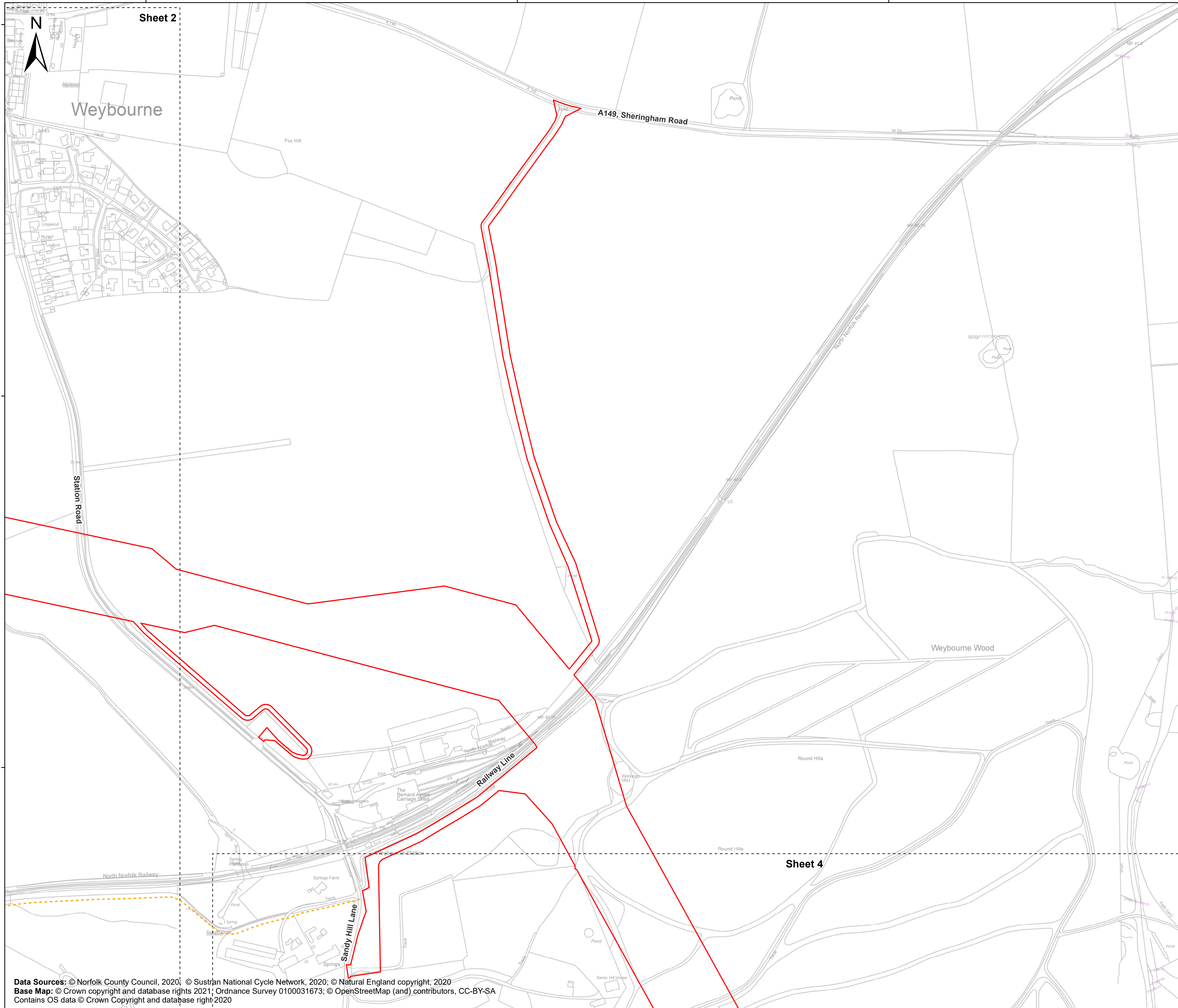
# Sheringham Shoal and Dudgeon Extension Projects

Title:  
Public Rights of Way (to be temporarily stopped up) Plan  
Sheet 3 of 40

APFP Regulations Reference: 5(2)(k)  
Application Doc. no.: 2.11

### Legend:

- Order Limits
- Sheet Boundary
- PRoW**
- Footpath



Coordinate Reference System: British National Grid  
 Transformation WGS84: OSGB\_1936\_To\_WGS\_1984\_7

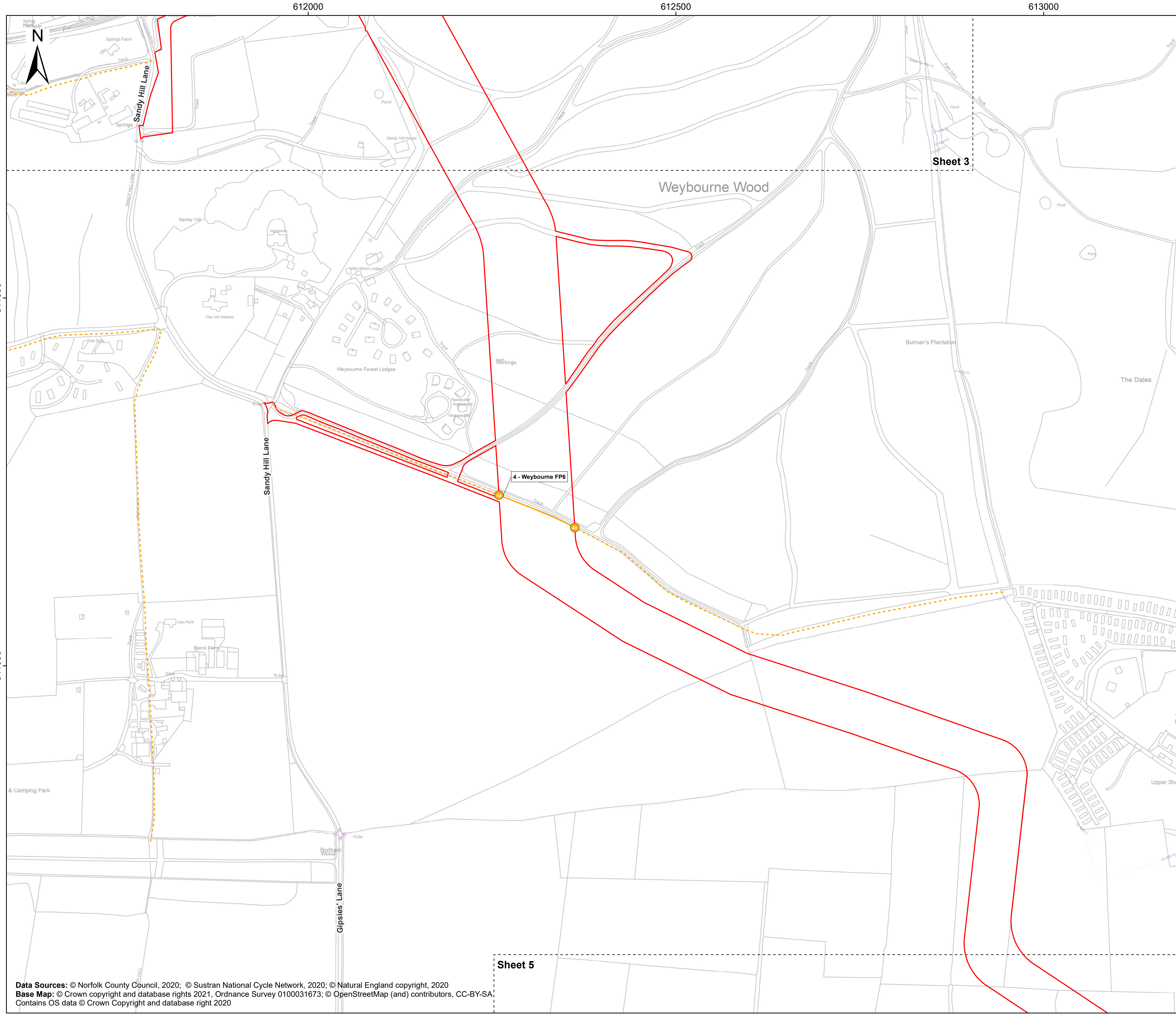
Scale: 1:2,500      Scale at size: A1

Equinor Doc. no.: C282-RH-Z-GA-00003

REV	DATE	STATUS	DRW	CHK	APR
C	13/10/2022	Third Issue	GC	SM	SM
B	19/08/2022	Second Issue	GC	SM	SM
A	28/03/2022	First Issue	AZ	SM	SM

Data Sources: © Norfolk County Council, 2020; © Sustran National Cycle Network, 2020; © Natural England copyright, 2020  
 Base Map: © Crown copyright and database rights 2021; Ordnance Survey 0100031673; © OpenStreetMap (and) contributors, CC-BY-SA  
 Contains OS data © Crown Copyright and database right 2020



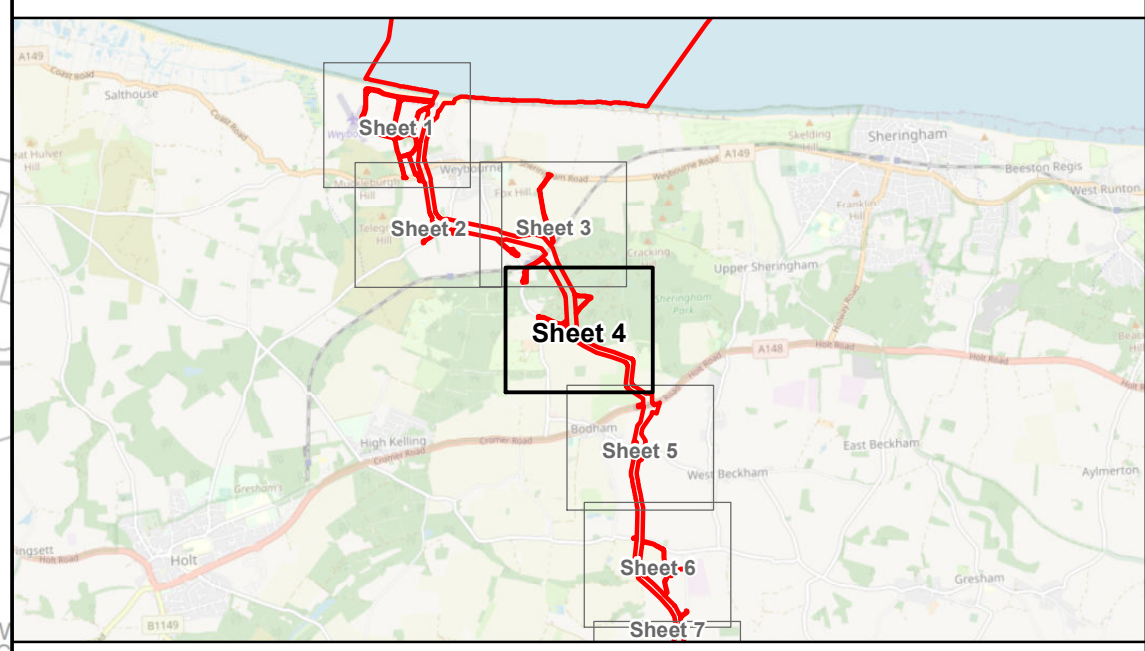


# Sheringham Shoal and Dudgeon Extension Projects

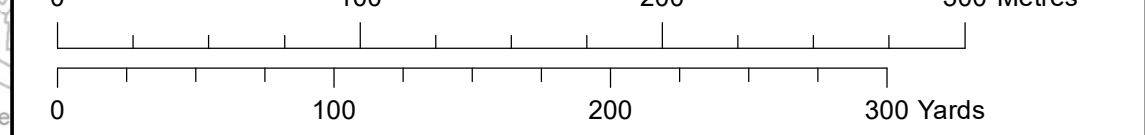
Title:  
Public Rights of Way (to be temporarily stopped up) Plan  
Sheet 4 of 40

APFP Regulations Reference: 5(2)(k)  
Application Doc. no.: 2.11

- Legend:
- Order Limits
  - Sheet Boundary
  - PRoW**
  - Footpath
  - PRoW to be temporarily stopped up**
  - Footpath
  - PRoW to be temporarily stopped up - start and end points**
  - Footpath



Coordinate Reference System: British National Grid  
Transformation WGS84: OSGB\_1936\_To\_WGS\_1984\_7



Scale: 1:2,500      Scale at size: A1

Equinor Doc. no.: C282-RH-Z-GA-00003

C	13/10/2022	Third Issue	GC	SM	SM
B	19/08/2022	Second Issue	GC	SM	SM
A	28/03/2022	First Issue	AZ	SM	SM
REV	DATE	STATUS	DRW	CHK	APR



Data Sources: © Norfolk County Council, 2020; © Sustran National Cycle Network, 2020; © Natural England copyright, 2020  
Base Map: © Crown copyright and database rights 2021, Ordnance Survey 0100031673; © OpenStreetMap (and) contributors, CC-BY-SA,  
Contains OS data © Crown Copyright and database right 2020

Sheet 5

Sheet 3

612500

613000

613500

340500

340000

339500



Sheet 4

Sheet 6

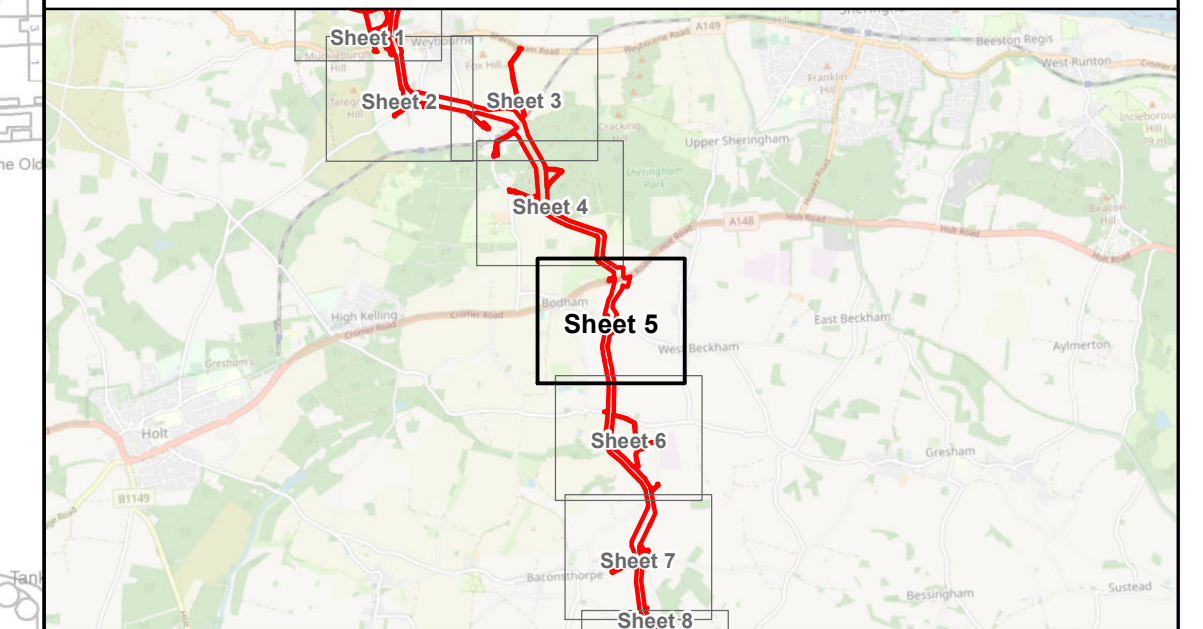
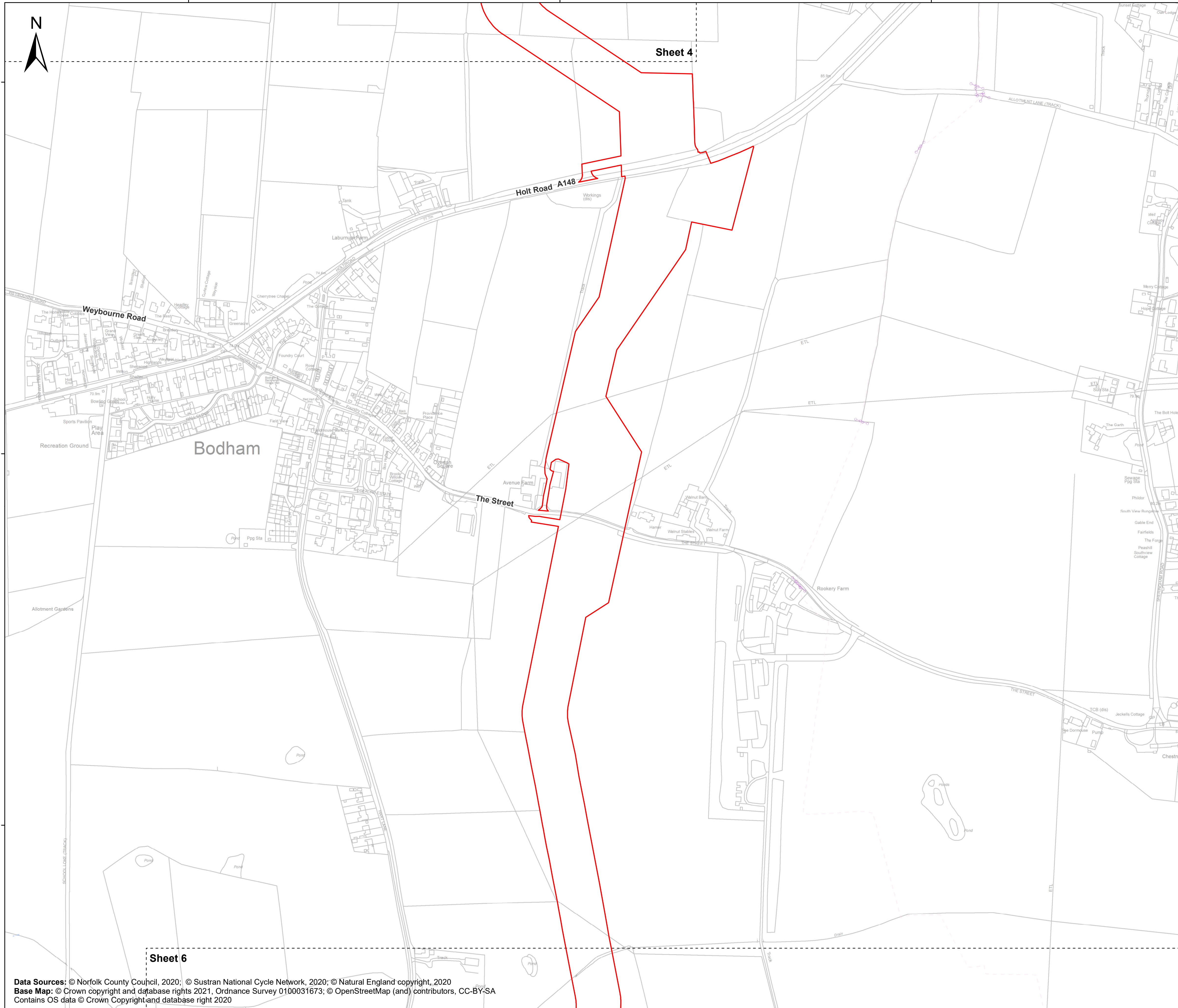
# Sheringham Shoal and Dudgeon Extension Projects

Title:  
Public Rights of Way (to be temporarily stopped up) Plan  
Sheet 5 of 40

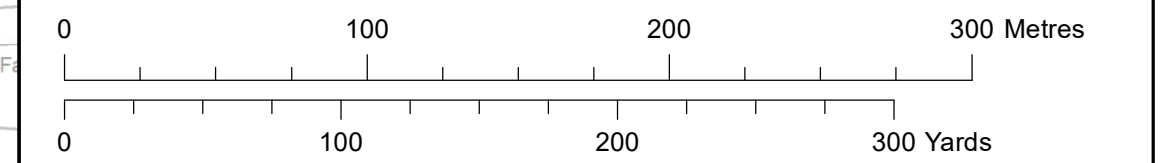
APFP Regulations Reference: 5(2)(k)  
Application Doc. no.: 2.11

### Legend:

- Order Limits
- Sheet Boundary



Coordinate Reference System: British National Grid  
Transformation WGS84: OSGB\_1936\_To\_WGS\_1984\_7



Scale: 1:2,500      Scale at size: A1

Equinor Doc. no.: C282-RH-Z-GA-00003

REV	DATE	STATUS	DRW	CHK	APR
C	13/10/2022	Third Issue	GC	SM	SM
B	19/08/2022	Second Issue	GC	SM	SM
A	28/03/2022	First Issue	AZ	SM	SM

Data Sources: © Norfolk County Council, 2020; © Sustran National Cycle Network, 2020; © Natural England copyright, 2020  
Base Map: © Crown copyright and database rights 2021, Ordnance Survey 0100031673; © OpenStreetMap (and) contributors, CC-BY-SA  
Contains OS data © Crown Copyright and database right 2020



612500 613000 613500 614000



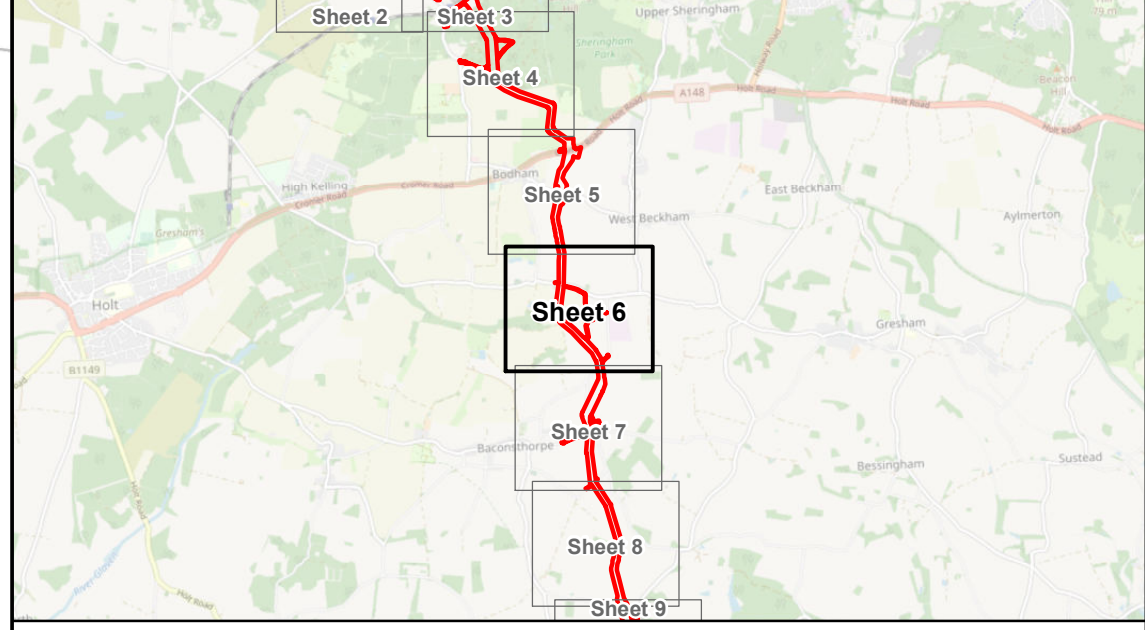
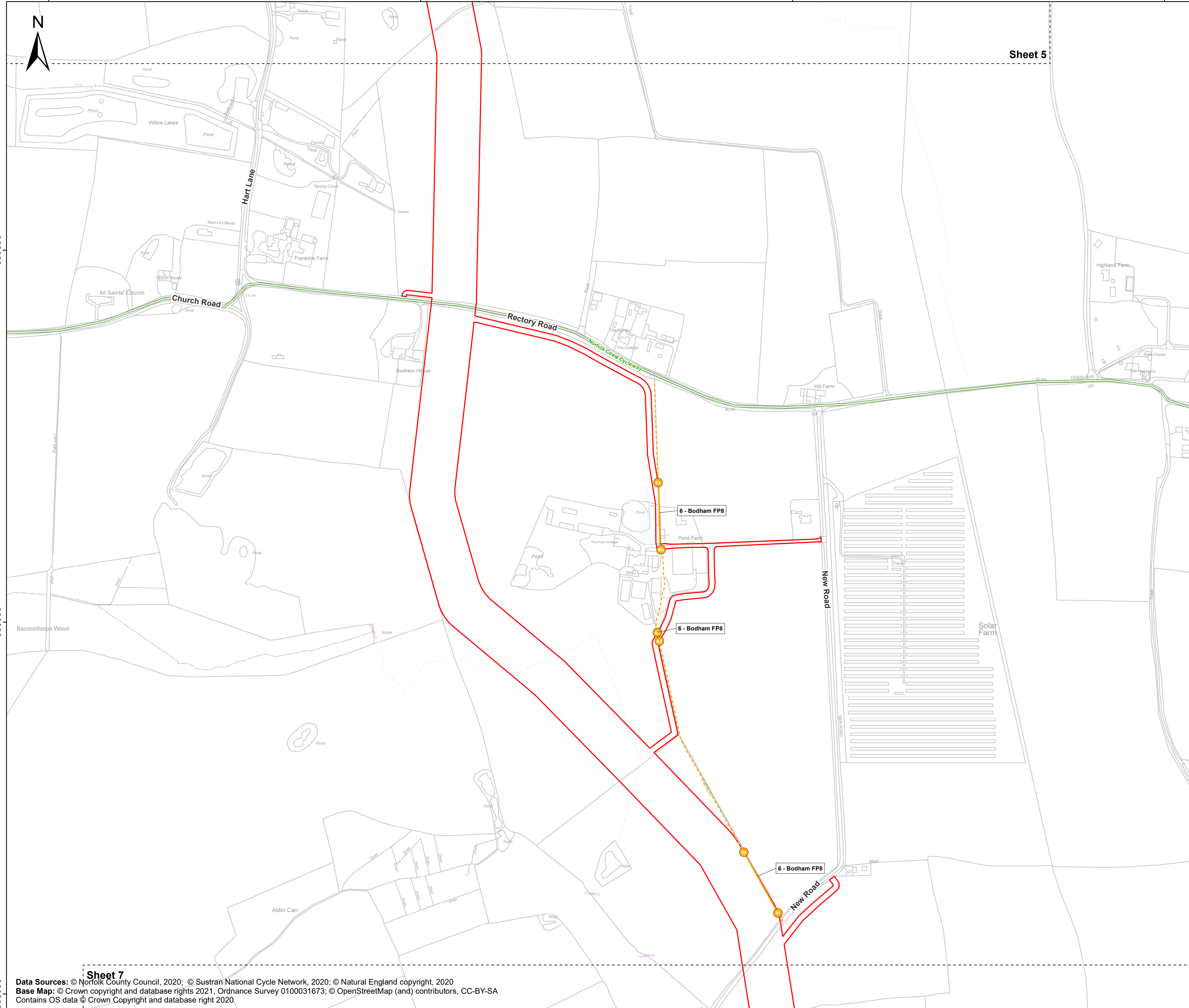
Sheet 5

# Sheringham Shoal and Dudgeon Extension Projects

Title:  
Public Rights of Way (to be temporarily stopped up) Plan  
Sheet 6 of 40

APFP Regulations Reference: 5(2)(k)  
Application Doc. no.: 2.11

- Legend:
- Order Limits
  - Sheet Boundary
  - Regional Cycle Route
  - PRoW**
  - Footpath
  - PRoW to be temporarily stopped up**
  - Footpath
  - PRoW to be temporarily stopped up - start and end points**
  - Footpath



Coordinate Reference System: British National Grid  
Transformation WGS84: OSGB\_1936\_To\_WGS\_1984\_7

Scale: 1:2,500 Scale at size: A1

Equinor Doc. no.: C282-RH-Z-GA-00003

C	13/10/2022	Third Issue	GC	SM	SM
B	19/08/2022	Second Issue	GC	SM	SM
A	28/03/2022	First Issue	AZ	SM	SM
REV	DATE	STATUS	DRW	CHK	APR



Sheet 7  
Data Sources: © Norfolk County Council, 2020; © Sustran National Cycle Network, 2020; © Natural England copyright, 2020  
Base Map: © Crown copyright and database rights 2021, Ordnance Survey 0100031673; © OpenStreetMap (and) contributors, CC-BY-SA  
Contains OS data © Crown Copyright and database right 2020

339000

338500

338000



613000

613500

614000

338000

337500

337000



Sheet 6

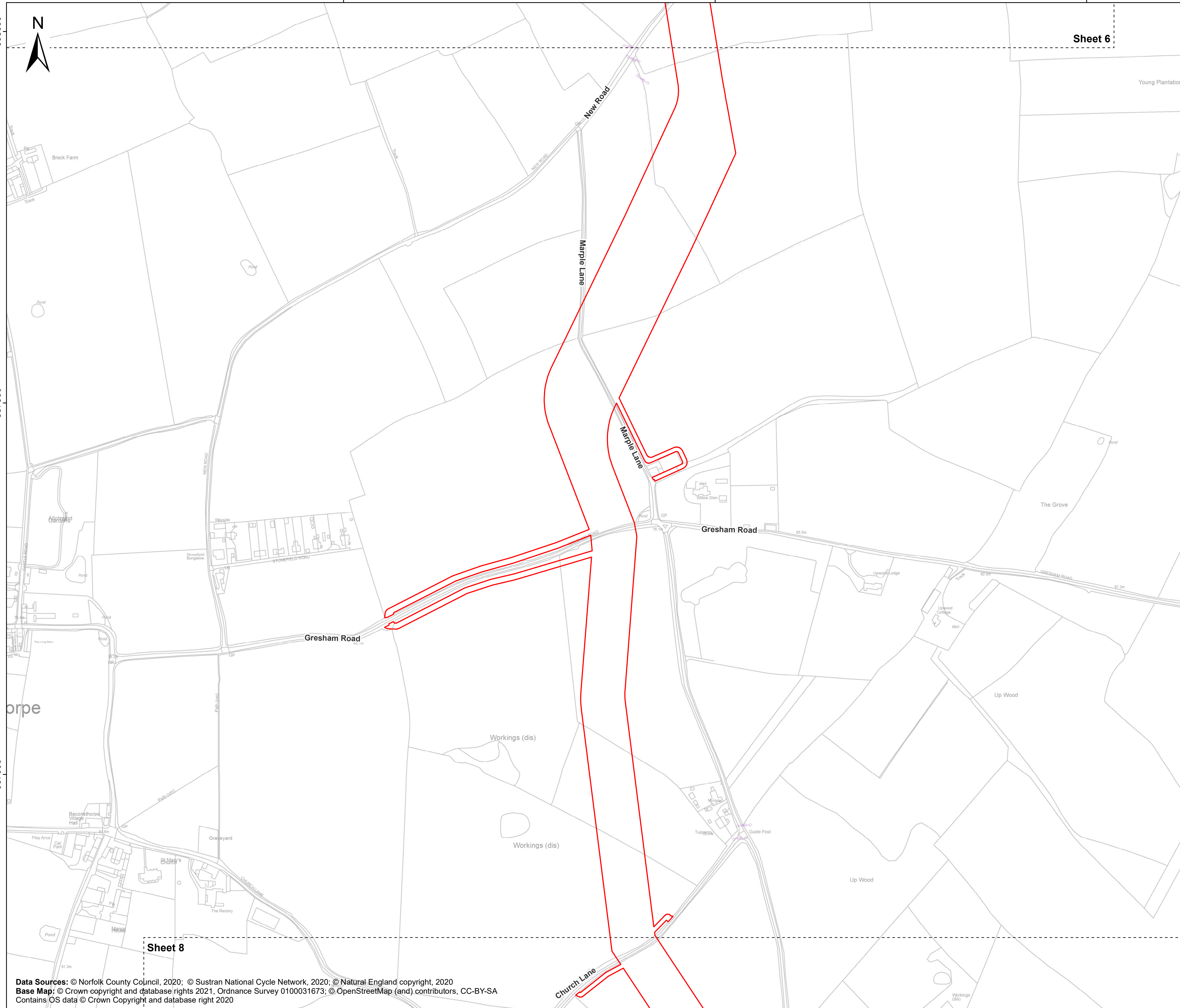
# Sheringham Shoal and Dudgeon Extension Projects

Title:  
Public Rights of Way (to be temporarily stopped up) Plan  
Sheet 7 of 40

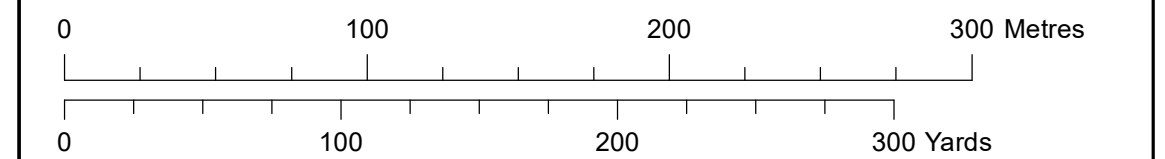
APFP Regulations Reference: 5(2)(k)  
Application Doc. no.: 2.11

### Legend:

- Order Limits
- Sheet Boundary



Coordinate Reference System: British National Grid  
Transformation WGS84: OSGB\_1936\_To\_WGS\_1984\_7



Scale: 1:2,500      Scale at size: A1

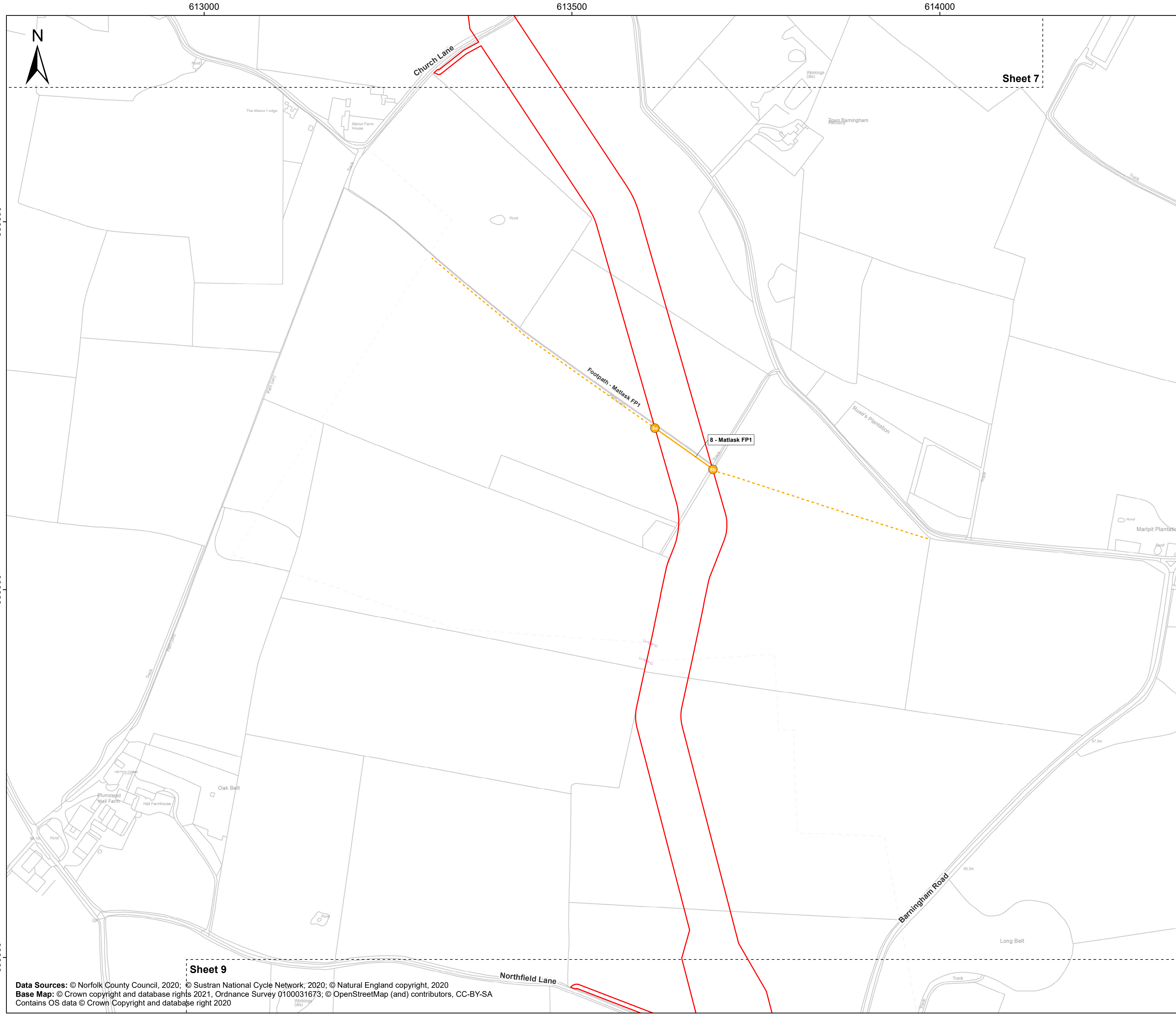
Equinor Doc. no.: C282-RH-Z-GA-00003

C	13/10/2022	Third Issue	GC	SM	SM
B	19/08/2022	Second Issue	GC	SM	SM
A	28/03/2022	First Issue	AZ	SM	SM
REV	DATE	STATUS	DRW	CHK	APR

Data Sources: © Norfolk County Council, 2020; © Sustran National Cycle Network, 2020; © Natural England copyright, 2020  
Base Map: © Crown copyright and database rights 2021, Ordnance Survey 0100031673; © OpenStreetMap (and) contributors, CC-BY-SA  
Contains OS data © Crown Copyright and database right 2020



Sheet 8

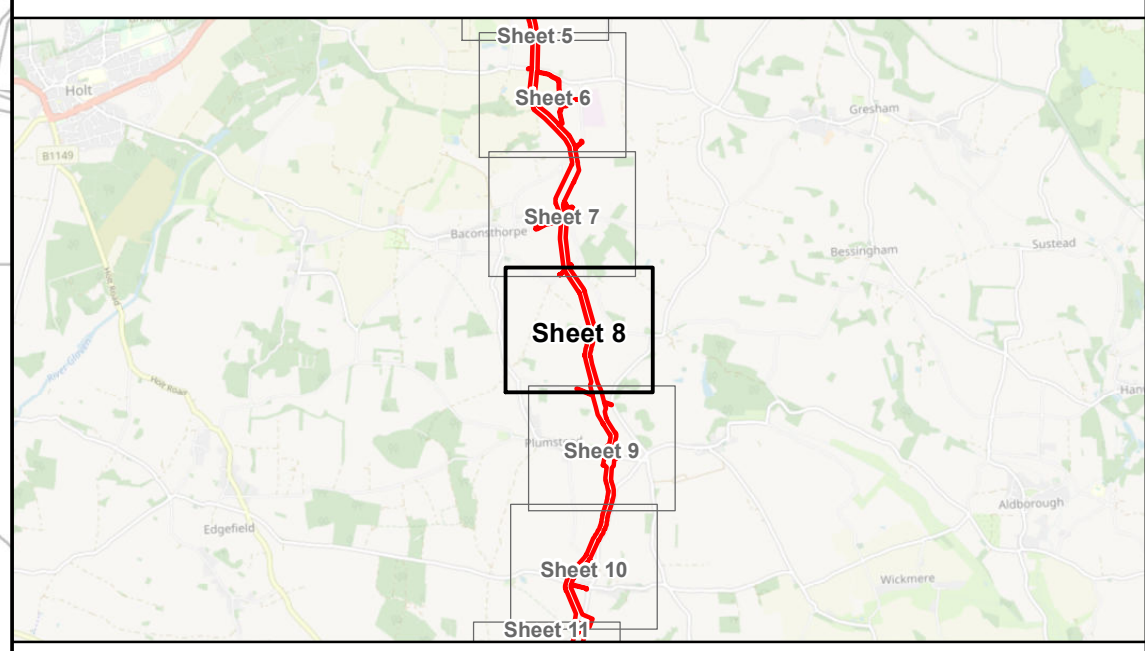


# Sheringham Shoal and Dudgeon Extension Projects

Title:  
Public Rights of Way (to be temporarily stopped up) Plan  
Sheet 8 of 40

APFP Regulations Reference: 5(2)(k)  
Application Doc. no.: 2.11

- Legend:
- Order Limits
  - Sheet Boundary
  - PRoW**
  - Footpath
  - PRoW to be temporarily stopped up**
  - Footpath
  - PRoW to be temporarily stopped up - start and end points**
  - Footpath



Coordinate Reference System: British National Grid  
Transformation WGS84: OSGB\_1936\_To\_WGS\_1984\_7

Scale: 1:2,500      Scale at size: A1

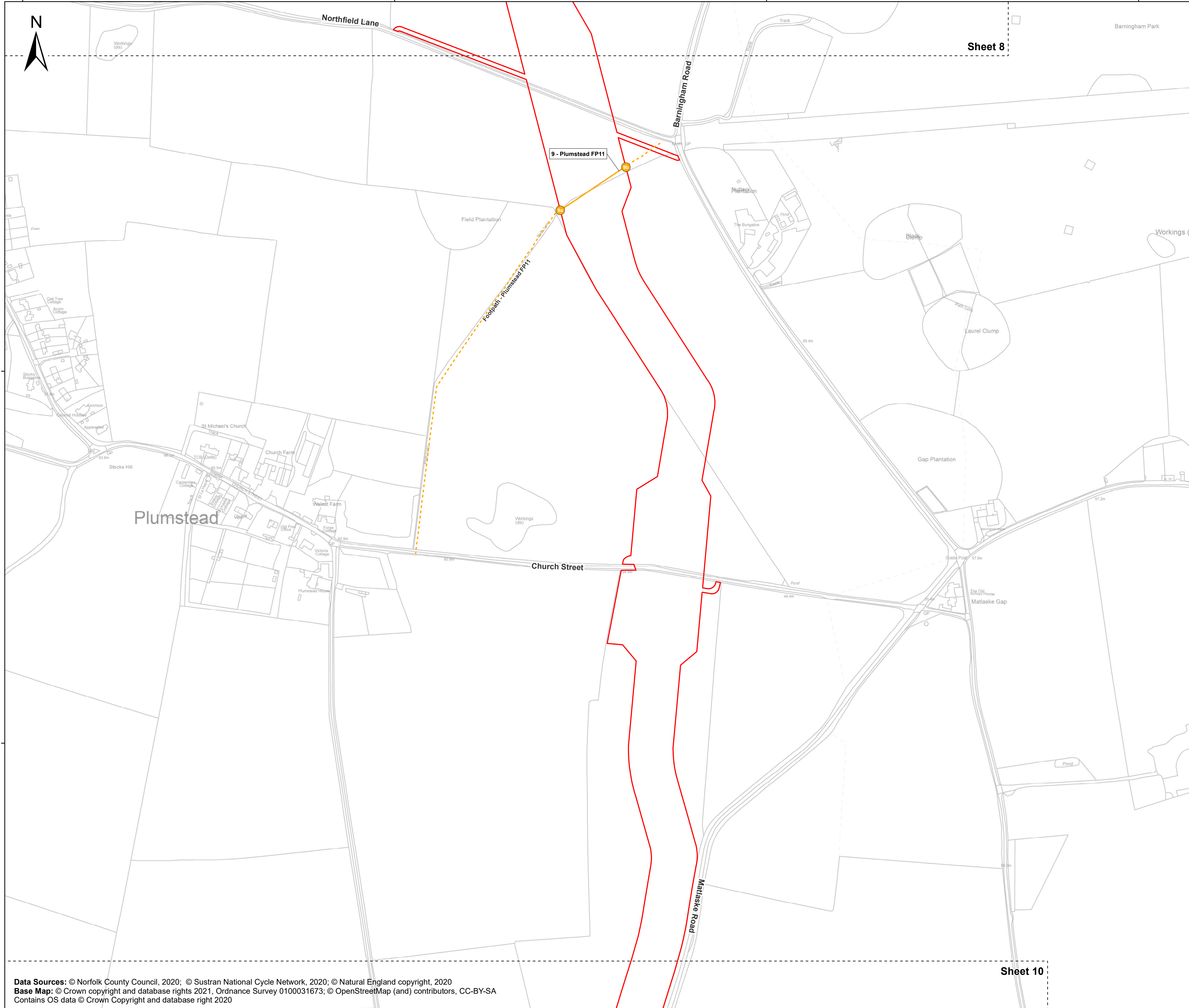
Equinor Doc. no.: C282-RH-Z-GA-00003

REV	DATE	STATUS	DRW	CHK	APR
C	13/10/2022	Third Issue	GC	SM	SM
B	19/08/2022	Second Issue	GC	SM	SM
A	28/03/2022	First Issue	AZ	SM	SM

Data Sources: © Norfolk County Council, 2020; © Sustran National Cycle Network, 2020; © Natural England copyright, 2020  
Base Map: © Crown copyright and database rights 2021, Ordnance Survey 0100031673; © OpenStreetMap (and) contributors, CC-BY-SA  
Contains OS data © Crown Copyright and database right 2020



613000 613500 614000 614500

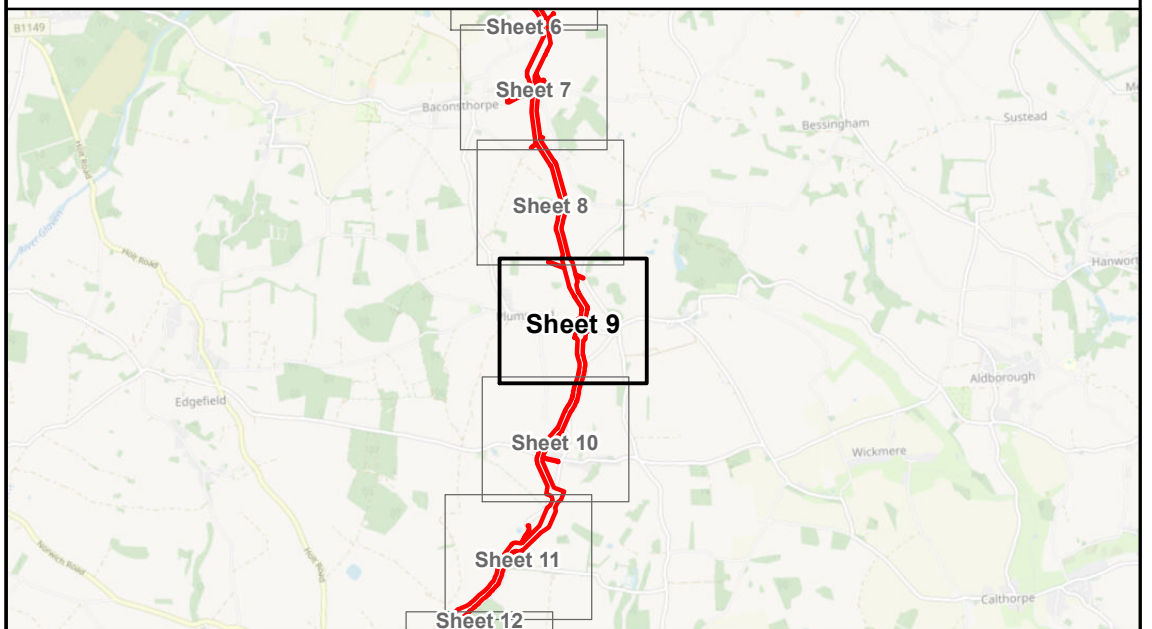


# Sheringham Shoal and Dudgeon Extension Projects

Title:  
Public Rights of Way (to be temporarily stopped up) Plan  
Sheet 9 of 40

APFP Regulations Reference: 5(2)(k)  
Application Doc. no.: 2.11

- Legend:**
- Order Limits
  - Sheet Boundary
  - PRoW**
  - Footpath
  - PRoW to be temporarily stopped up**
  - Footpath
  - PRoW to be temporarily stopped up - start and end points**
  - Footpath



Coordinate Reference System: British National Grid  
Transformation WGS84: OSGB\_1936\_To\_WGS\_1984\_7

0 100 200 300 Metres  
0 100 200 300 Yards

Scale: 1:2,500 Scale at size: A1

Equinor Doc. no.: C282-RH-Z-GA-00003

REV	DATE	STATUS	DRW	CHK	APR
C	13/10/2022	Third Issue	GC	SM	SM
B	19/08/2022	Second Issue	GC	SM	SM
A	28/03/2022	First Issue	AZ	SM	SM

**Data Sources:** © Norfolk County Council, 2020; © Sustran National Cycle Network, 2020; © Natural England copyright, 2020  
**Base Map:** © Crown copyright and database rights 2021, Ordnance Survey 0100031673; © OpenStreetMap (and) contributors, CC-BY-SA  
Contains OS data © Crown Copyright and database right 2020

Sheet 10



613000

613500

614000



Sheet 9

# Sheringham Shoal and Dudgeon Extension Projects

Title:  
Public Rights of Way (to be temporarily stopped up) Plan  
Sheet 10 of 40

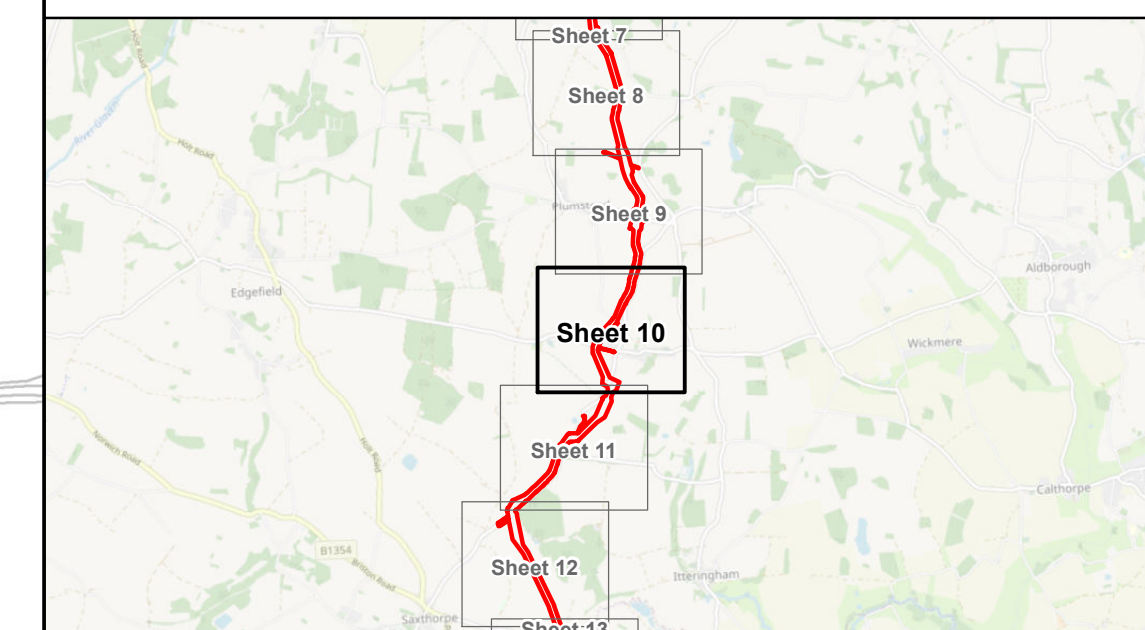
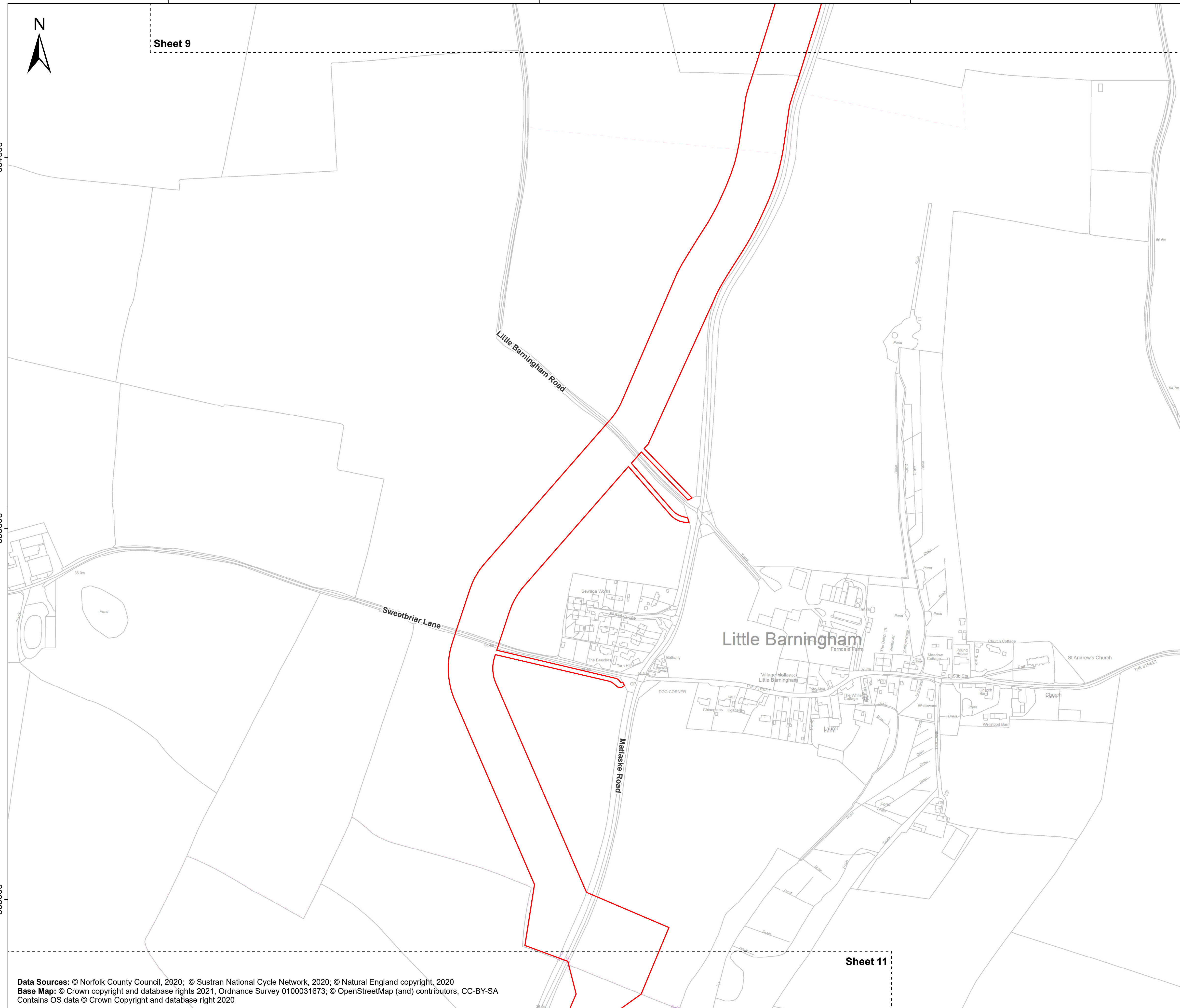
APFP Regulations Reference: 5(2)(k)  
Application Doc. no.: 2.11

- Legend:
- Order Limits
  - Sheet Boundary

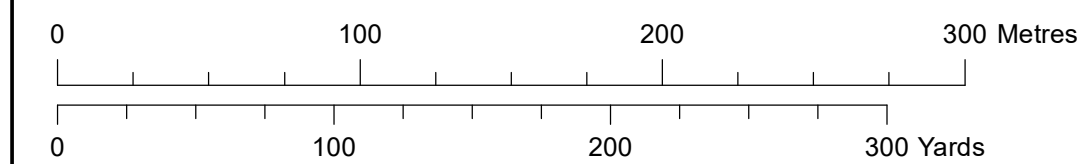
334000

333500

333000



Coordinate Reference System: British National Grid  
Transformation WGS84: OSGB\_1936\_To\_WGS\_1984\_7



Scale: 1:2,500      Scale at size: A1

Equinor Doc. no.: C282-RH-Z-GA-00003

C	13/10/2022	Third Issue	GC	SM	SM
B	19/08/2022	Second Issue	GC	SM	SM
A	28/03/2022	First Issue	AZ	SM	SM
REV	DATE	STATUS	DRW	CHK	APR

Data Sources: © Norfolk County Council, 2020; © Sustran National Cycle Network, 2020; © Natural England copyright, 2020  
Base Map: © Crown copyright and database rights 2021, Ordnance Survey 0100031673; © OpenStreetMap (and) contributors, CC-BY-SA  
Contains OS data © Crown Copyright and database right 2020

Sheet 11



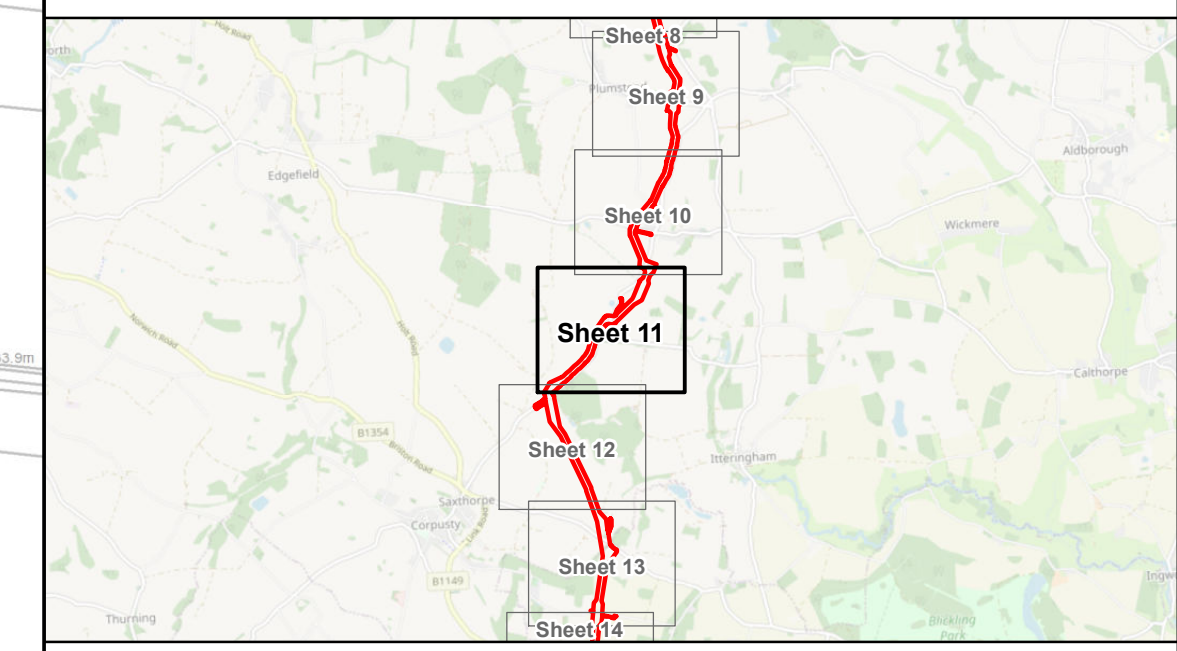
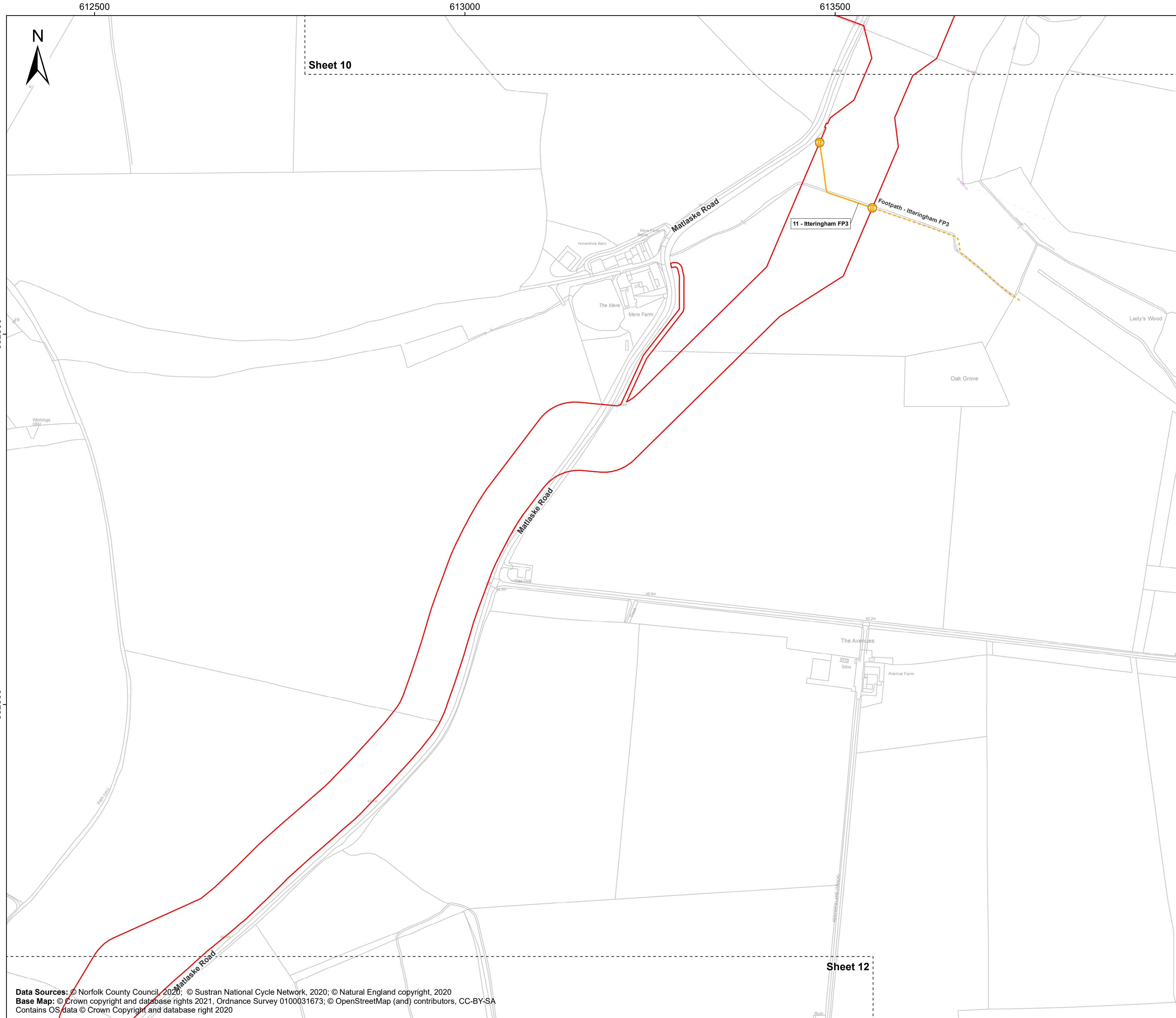
# Sheringham Shoal and Dudgeon Extension Projects

Title:  
Public Rights of Way (to be temporarily stopped up) Plan  
Sheet 11 of 40

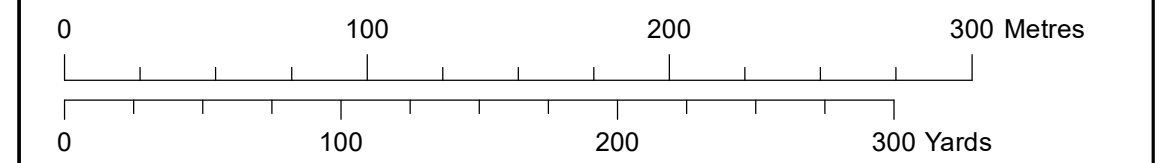
APFP Regulations Reference: 5(2)(k)  
Application Doc. no.: 2.11

Legend:

- Order Limits
- Sheet Boundary
- PRoW**
- Footpath
- PRoW to be temporarily stopped up**
- Footpath
- PRoW to be temporarily stopped up - start and end points**
- Footpath



Coordinate Reference System: British National Grid  
Transformation WGS84: OSGB\_1936\_To\_WGS\_1984\_7



Scale: 1:2,500      Scale at size: A1

Equinor Doc. no.: C282-RH-Z-GA-00003

REV	DATE	STATUS	DRW	CHK	APR
C	13/10/2022	Third Issue	GC	SM	SM
B	19/08/2022	Second Issue	GC	SM	SM
A	28/03/2022	First Issue	AZ	SM	SM



612000 612500 613000 613500



Sheet 11

Mattiaske Road

12i - Corpusty FP17

12ii - Corpusty FP16

Footpath - Corpusty FP16

Sheet 13

Data Sources: © Norfolk County Council, 2020; © Sustran National Cycle Network, 2020; © Natural England copyright, 2020  
 Base Map: © Crown copyright and database rights 2021, Ordnance Survey 0100031673; © OpenStreetMap (and) contributors, CC-BY-SA  
 Contains OS data © Crown Copyright and database right 2020

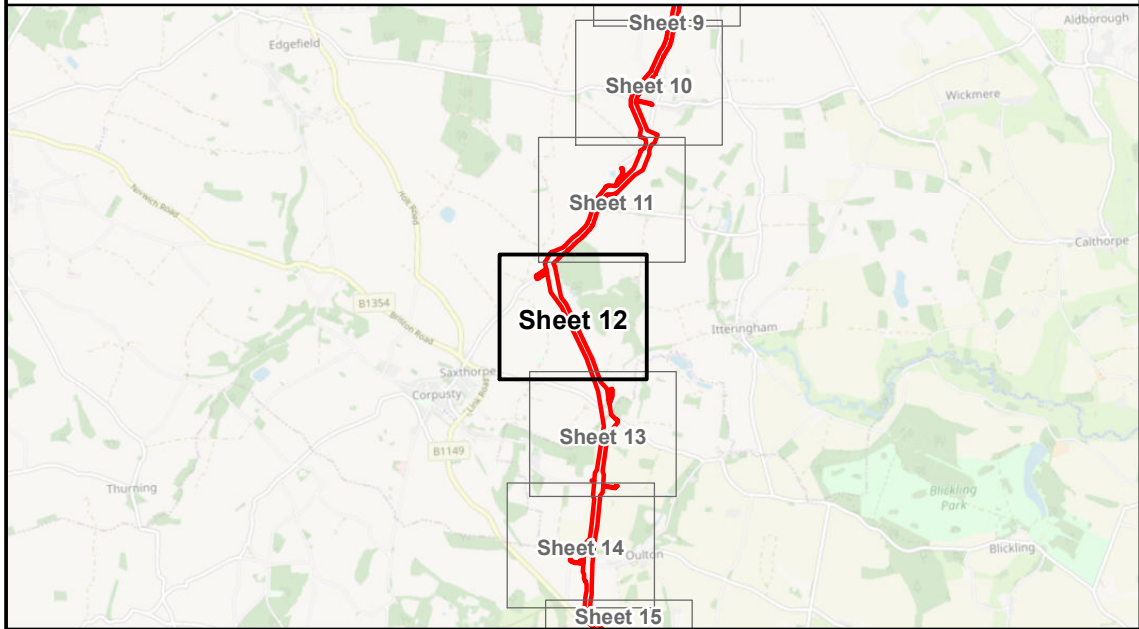
# Sheringham Shoal and Dudgeon Extension Projects

Title:  
 Public Rights of Way (to be temporarily stopped up) Plan  
 Sheet 12 of 40

APFP Regulations Reference: 5(2)(k)  
 Application Doc. no.: 2.11

Legend:

- Order Limits
- Sheet Boundary
- PRoW**
- Footpath
- PRoW to be temporarily stopped up**
- Footpath
- PRoW to be temporarily stopped up - start and end points**
- Footpath



Coordinate Reference System: British National Grid  
 Transformation WGS84: OSGB\_1936\_To\_WGS\_1984\_7

Scale: 1:2,500 Scale at size: A1

Equinor Doc. no.: C282-RH-Z-GA-00003

C	13/10/2022	Third Issue	GC	SM	SM
B	19/08/2022	Second Issue	GC	SM	SM
A	28/03/2022	First Issue	AZ	SM	SM
REV	DATE	STATUS	DRW	CHK	APR



612500

613000

613500



Sheet 12

# Sheringham Shoal and Dudgeon Extension Projects

Title:  
Public Rights of Way (to be temporarily stopped up) Plan  
Sheet 13 of 40

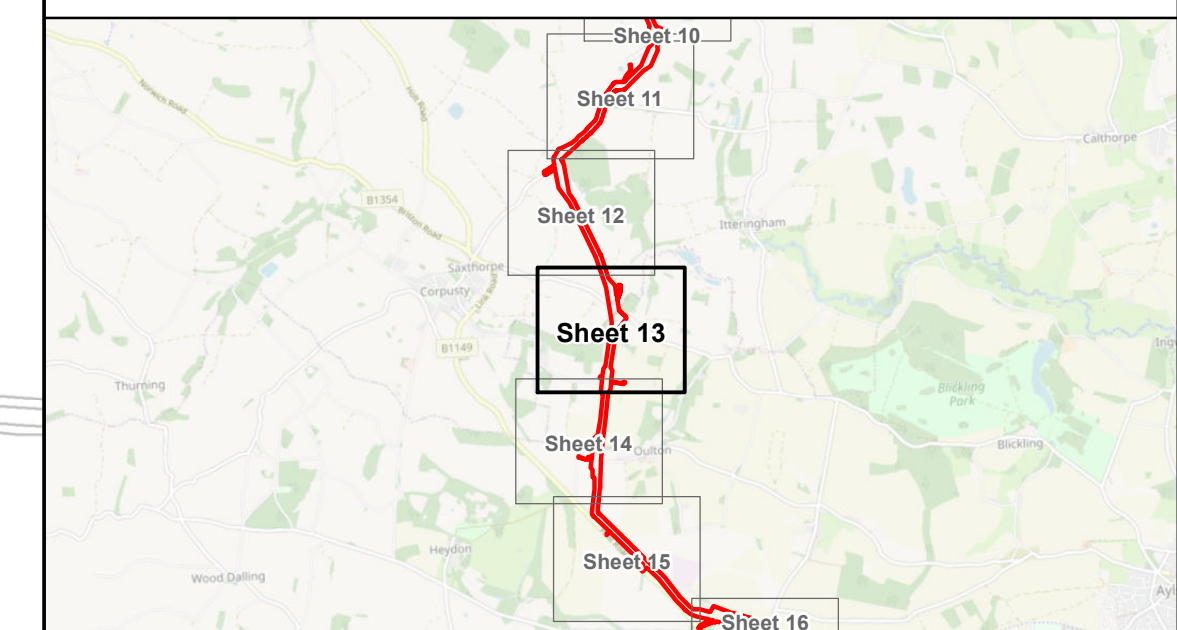
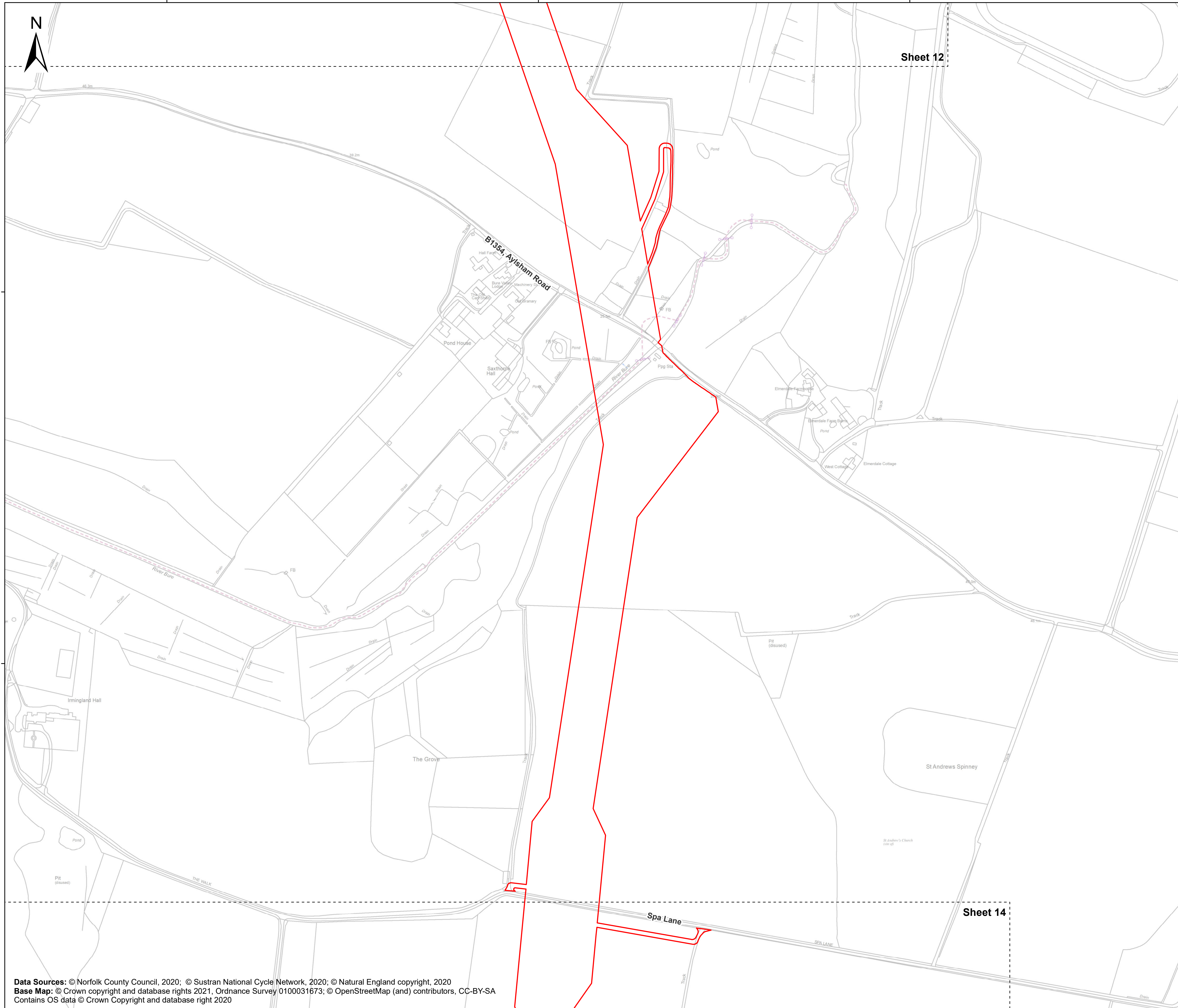
APFP Regulations Reference: 5(2)(k)  
Application Doc. no.: 2.11

Legend:

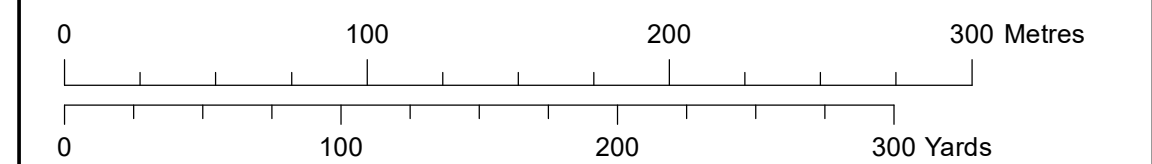
- Order Limits
- Sheet Boundary

330000

329500



Coordinate Reference System: British National Grid  
Transformation WGS84: OSGB\_1936\_To\_WGS\_1984\_7



Scale: 1:2,500      Scale at size: A1

Equinor Doc. no.: C282-RH-Z-GA-00003

C	13/10/2022	Third Issue	GC	SM	SM
B	19/08/2022	Second Issue	GC	SM	SM
A	28/03/2022	First Issue	AZ	SM	SM
REV	DATE	STATUS	DRW	CHK	APR

Data Sources: © Norfolk County Council, 2020; © Sustran National Cycle Network, 2020; © Natural England copyright, 2020  
Base Map: © Crown copyright and database rights 2021, Ordnance Survey 0100031673; © OpenStreetMap (and) contributors, CC-BY-SA  
Contains OS data © Crown Copyright and database right 2020



Sheet 14

612500

613000

613500

329000

328500

328000



Sheet 13

Sheet 15

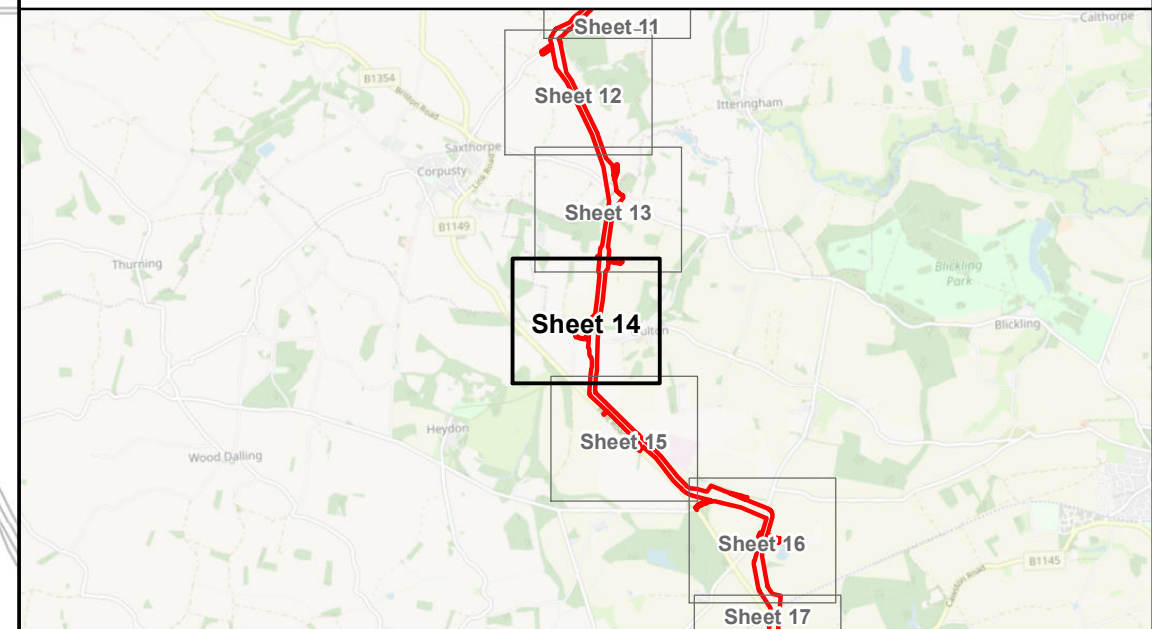
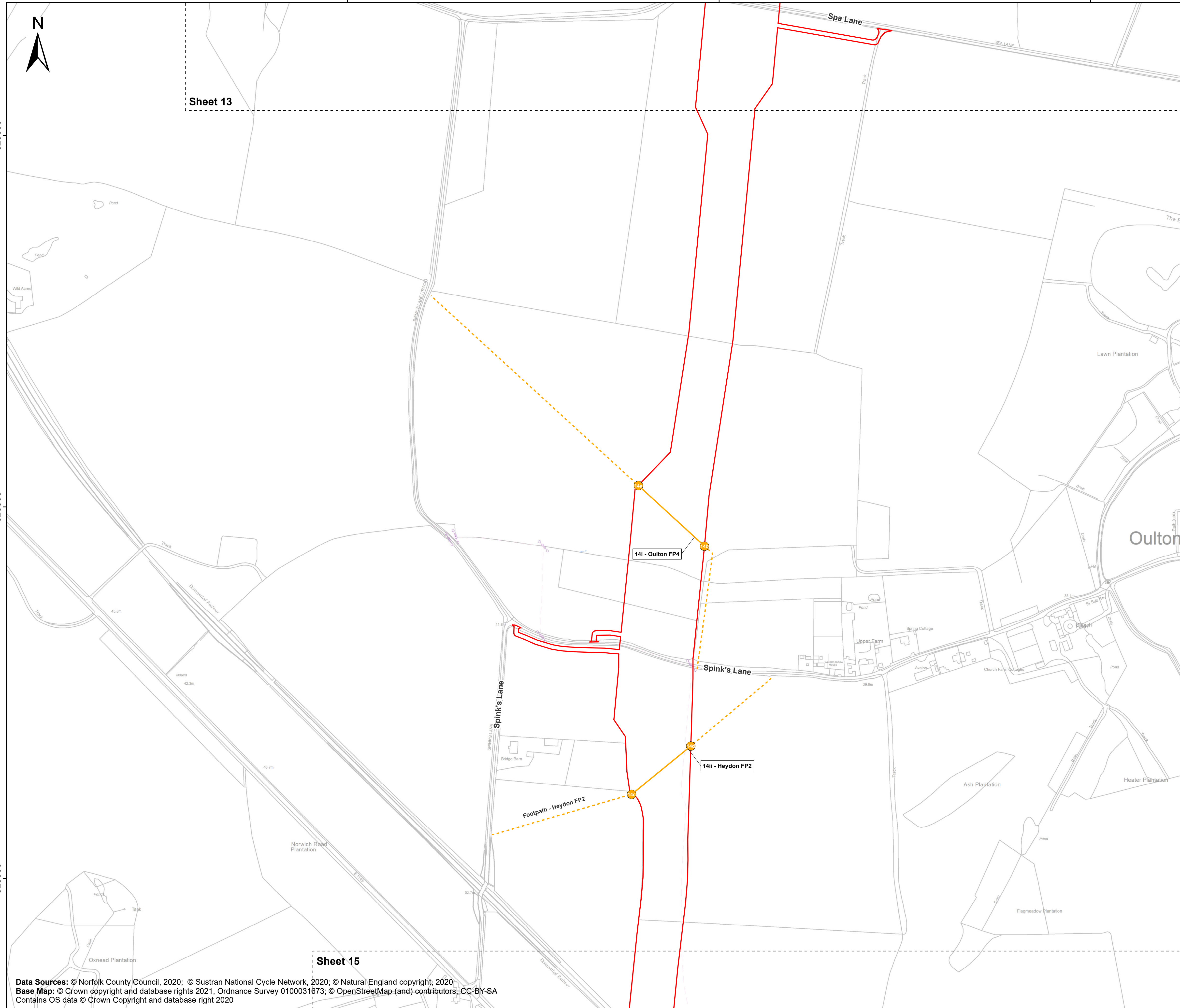
# Sheringham Shoal and Dudgeon Extension Projects

Title:  
Public Rights of Way (to be temporarily stopped up) Plan  
Sheet 14 of 40

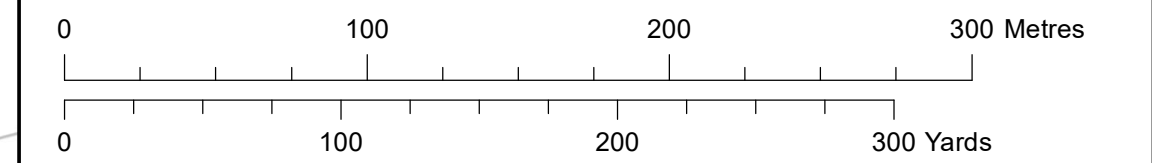
APFP Regulations Reference: 5(2)(k)  
Application Doc. no.: 2.11

### Legend:

- Order Limits
- Sheet Boundary
- PRoW**
- Footpath
- PRoW to be temporarily stopped up**
- Footpath
- PRoW to be temporarily stopped up - start and end points**
- Footpath



Coordinate Reference System: British National Grid  
Transformation WGS84: OSGB\_1936\_To\_WGS\_1984\_7



Scale: 1:2,500      Scale at size: A1

Equinor Doc. no.: C282-RH-Z-GA-00003

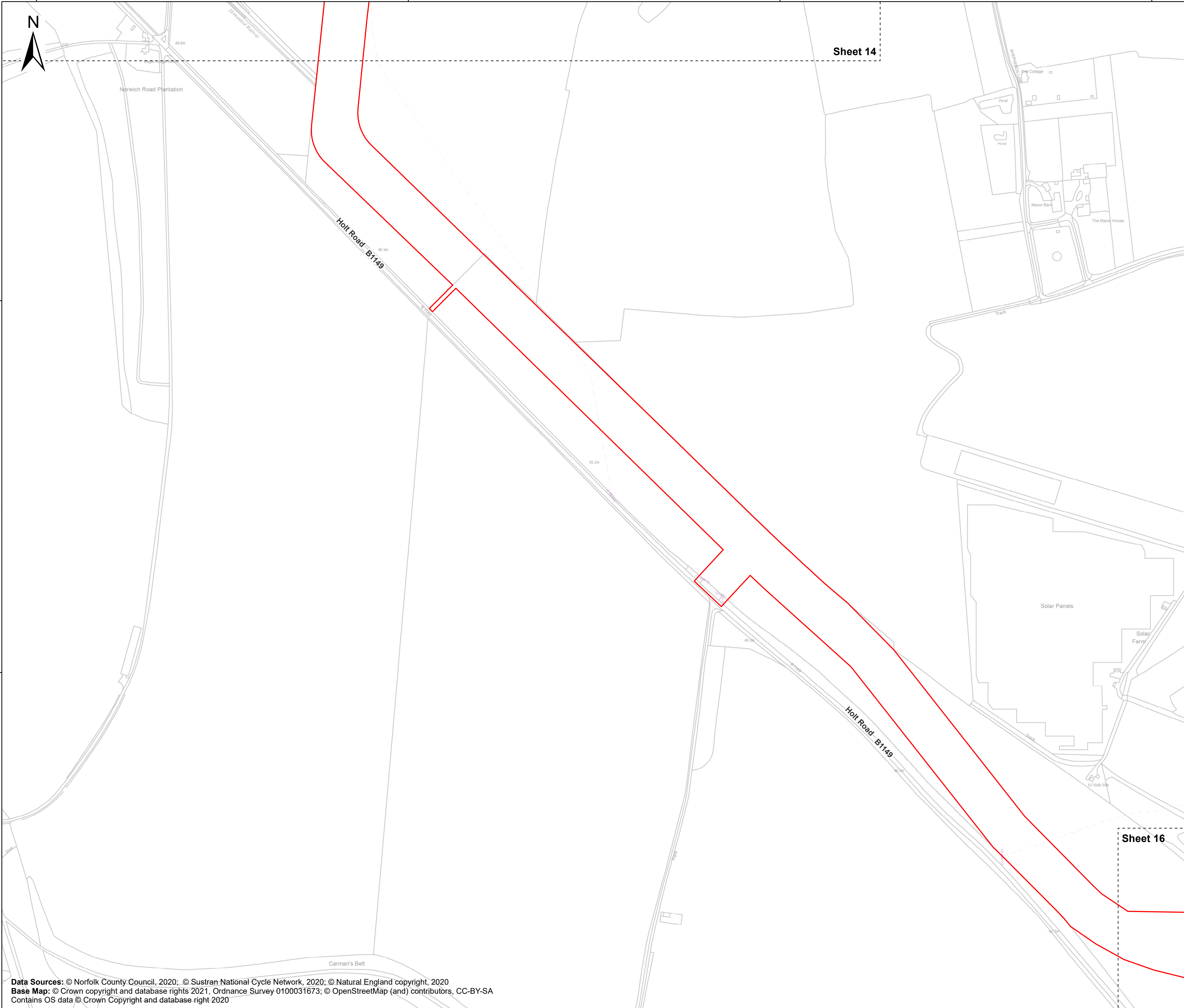
C	13/10/2022	Third Issue	GC	SM	SM
B	19/08/2022	Second Issue	GC	SM	SM
A	28/03/2022	First Issue	AZ	SM	SM
REV	DATE	STATUS	DRW	CHK	APR

Data Sources: © Norfolk County Council, 2020; © Sustran National Cycle Network, 2020; © Natural England copyright, 2020  
Base Map: © Crown copyright and database rights 2021, Ordnance Survey 0100031673; © OpenStreetMap (and) contributors, CC-BY-SA  
Contains OS data © Crown Copyright and database right 2020





612500 613000 613500 614000



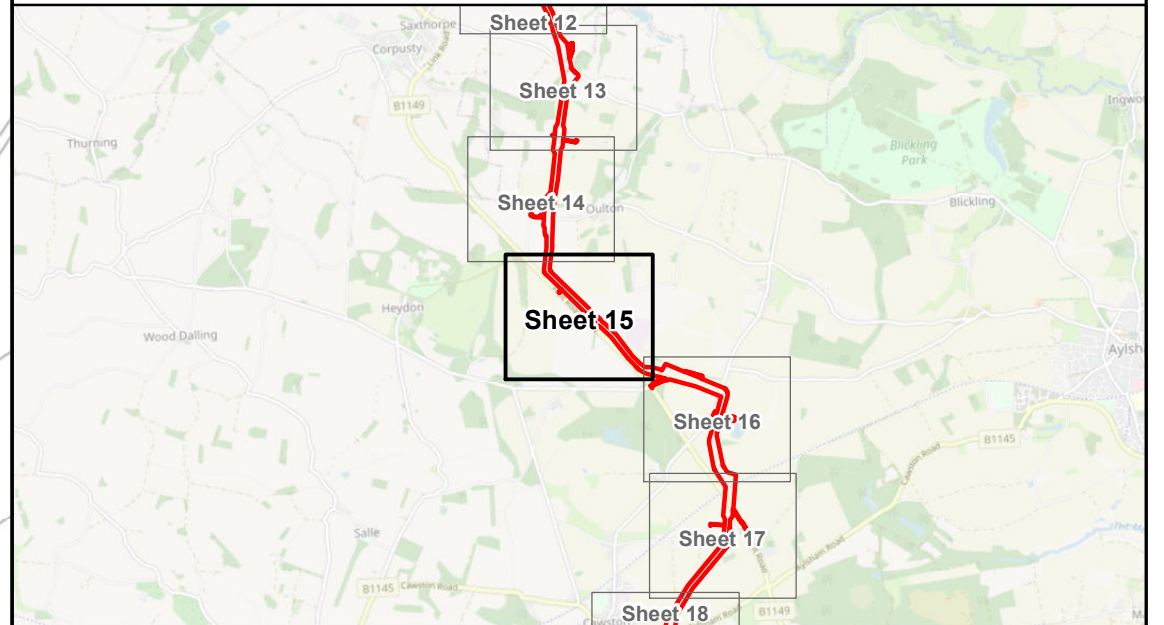
# Sheringham Shoal and Dudgeon Extension Projects

Title:  
Public Rights of Way (to be temporarily stopped up) Plan  
Sheet 15 of 40

APFP Regulations Reference: 5(2)(k)  
Application Doc. no.: 2.11

Legend:

- Order Limits
- Sheet Boundary



Coordinate Reference System: British National Grid  
Transformation WGS84: OSGB\_1936\_To\_WGS\_1984\_7

Scale: 1:2,500 Scale at size: A1

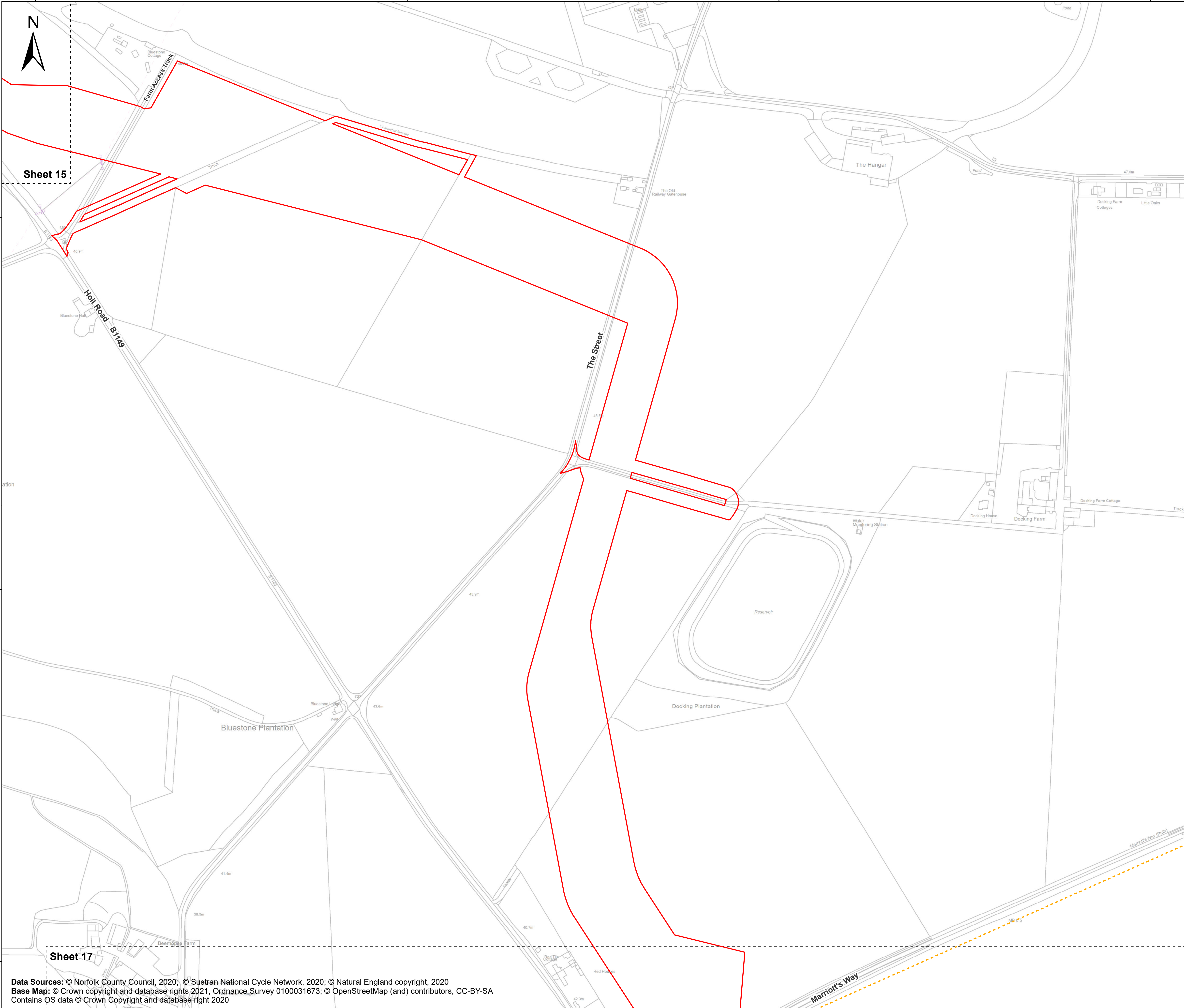
Equinor Doc. no.: C282-RH-Z-GA-00003

C	13/10/2022	Third Issue	GC	SM	SM
B	19/08/2022	Second Issue	GC	SM	SM
A	28/03/2022	First Issue	AZ	SM	SM
REV	DATE	STATUS	DRW	CHK	APR



Data Sources: © Norfolk County Council, 2020; © Sustran National Cycle Network, 2020; © Natural England copyright, 2020  
Base Map: © Crown copyright and database rights 2021, Ordnance Survey 0100031673; © OpenStreetMap (and) contributors, CC-BY-SA  
Contains OS data © Crown Copyright and database right 2020

614000 614500 615000 615500

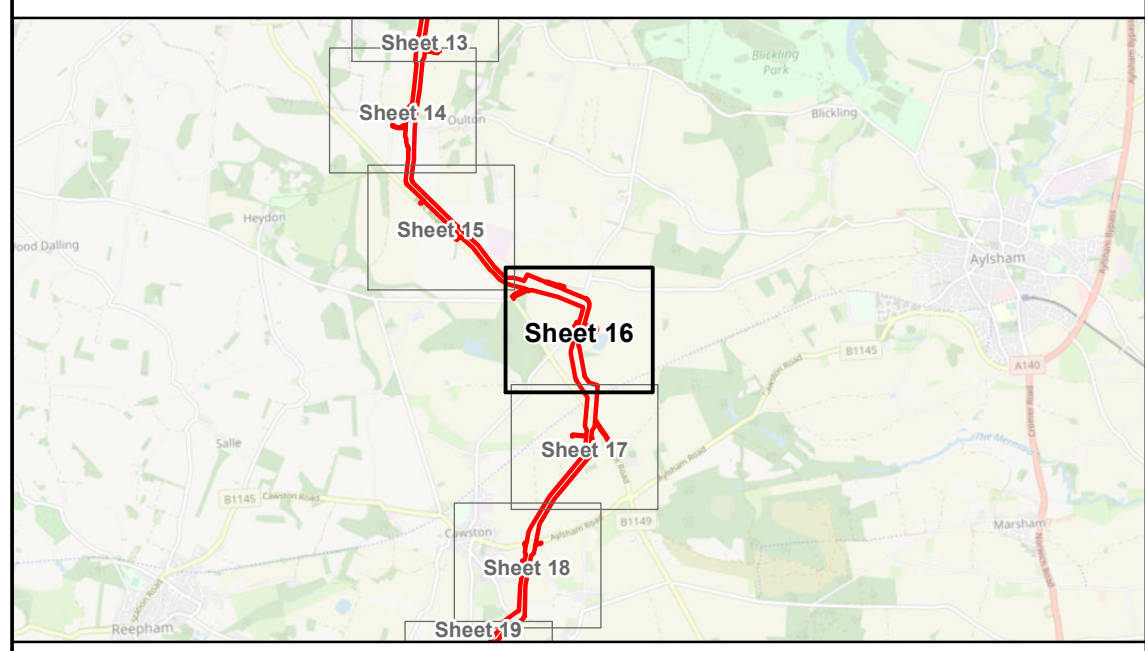


# Sheringham Shoal and Dudgeon Extension Projects

Title:  
Public Rights of Way (to be temporarily stopped up) Plan  
Sheet 16 of 40

APFP Regulations Reference: 5(2)(k)  
Application Doc. no.: 2.11

- Legend:
- Order Limits
  - Sheet Boundary
  - PRoW**
  - Footpath



Coordinate Reference System: British National Grid  
Transformation WGS84: OSGB\_1936\_To\_WGS\_1984\_7

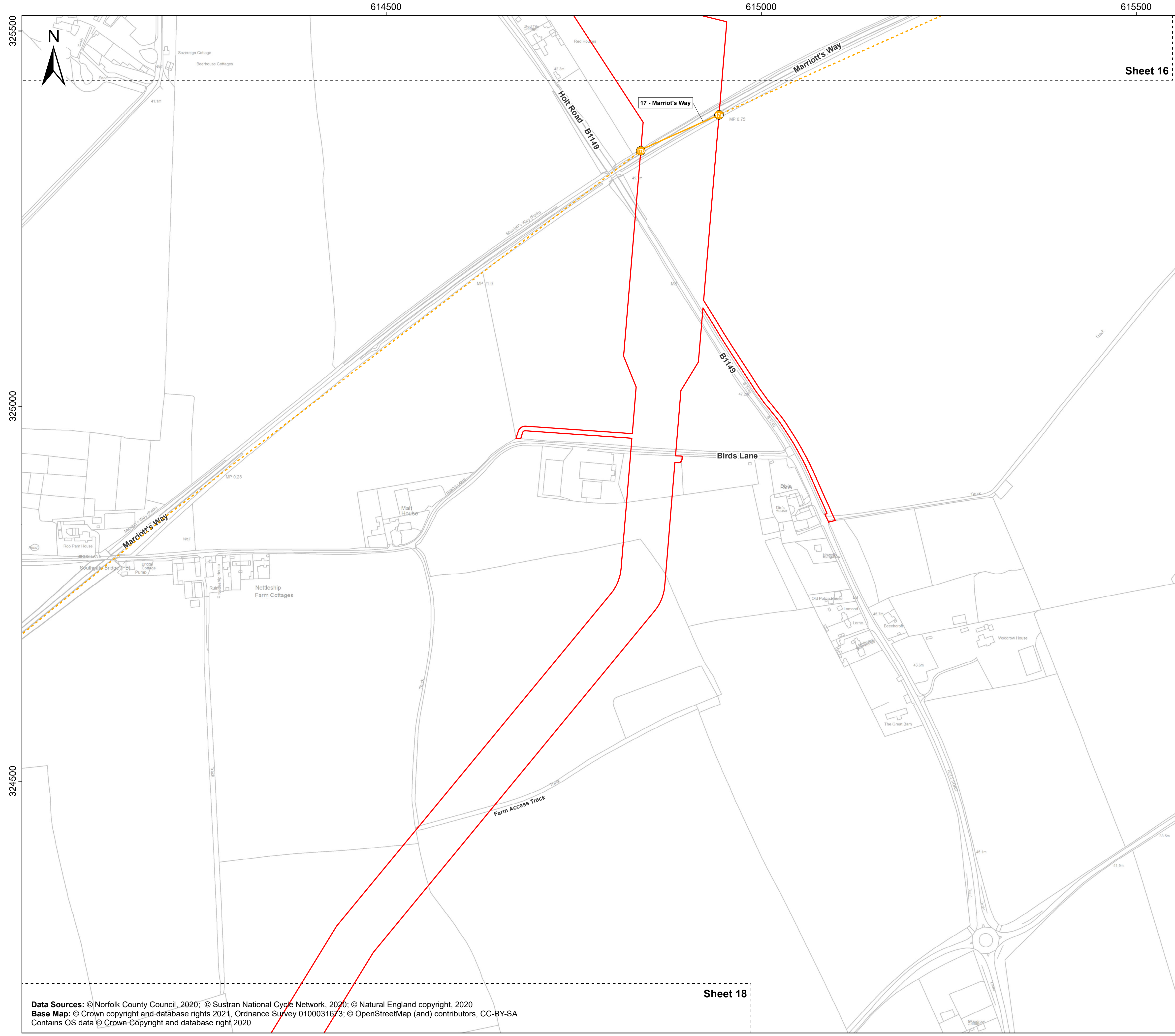
Scale: 1:2,500 Scale at size: A1

Equinor Doc. no.: C282-RH-Z-GA-00003

REV	DATE	STATUS	DRW	CHK	APR
C	13/10/2022	Third Issue	GC	SM	SM
B	19/08/2022	Second Issue	GC	SM	SM
A	28/03/2022	First Issue	AZ	SM	SM

Data Sources: © Norfolk County Council, 2020; © Sustran National Cycle Network, 2020; © Natural England copyright, 2020  
Base Map: © Crown copyright and database rights 2021, Ordnance Survey 0100031673; © OpenStreetMap (and) contributors, CC-BY-SA  
Contains OS data © Crown Copyright and database right 2020



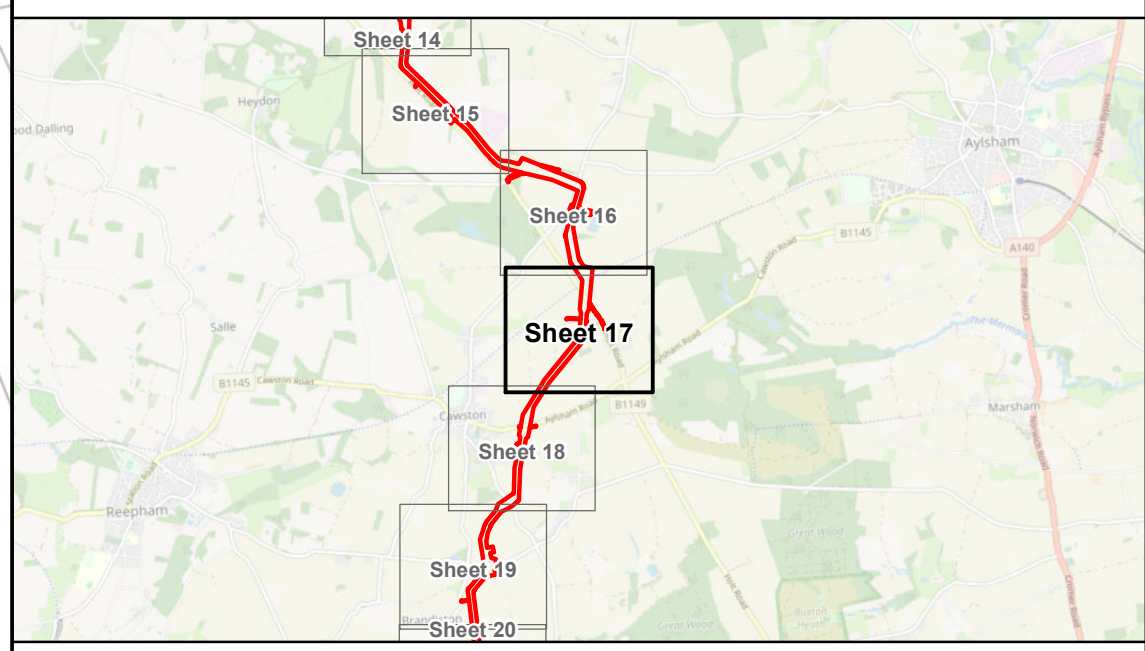


# Sheringham Shoal and Dudgeon Extension Projects

Title:  
Public Rights of Way (to be temporarily stopped up) Plan  
Sheet 17 of 40

APFP Regulations Reference: 5(2)(k)  
Application Doc. no.: 2.11

- Legend:
- Order Limits
  - Sheet Boundary
  - PRoW**
  - Footpath
  - PRoW to be temporarily stopped up**
  - Footpath
  - PRoW to be temporarily stopped up - start and end points**
  - Footpath



Coordinate Reference System: British National Grid  
Transformation OSGB\_1936\_To\_WGS\_1984\_7

0 100 200 300 Metres  
0 100 200 300 Yards

Scale: 1:2,500 Scale at size: A1

Equinor Doc. no.: C282-RH-Z-GA-00003

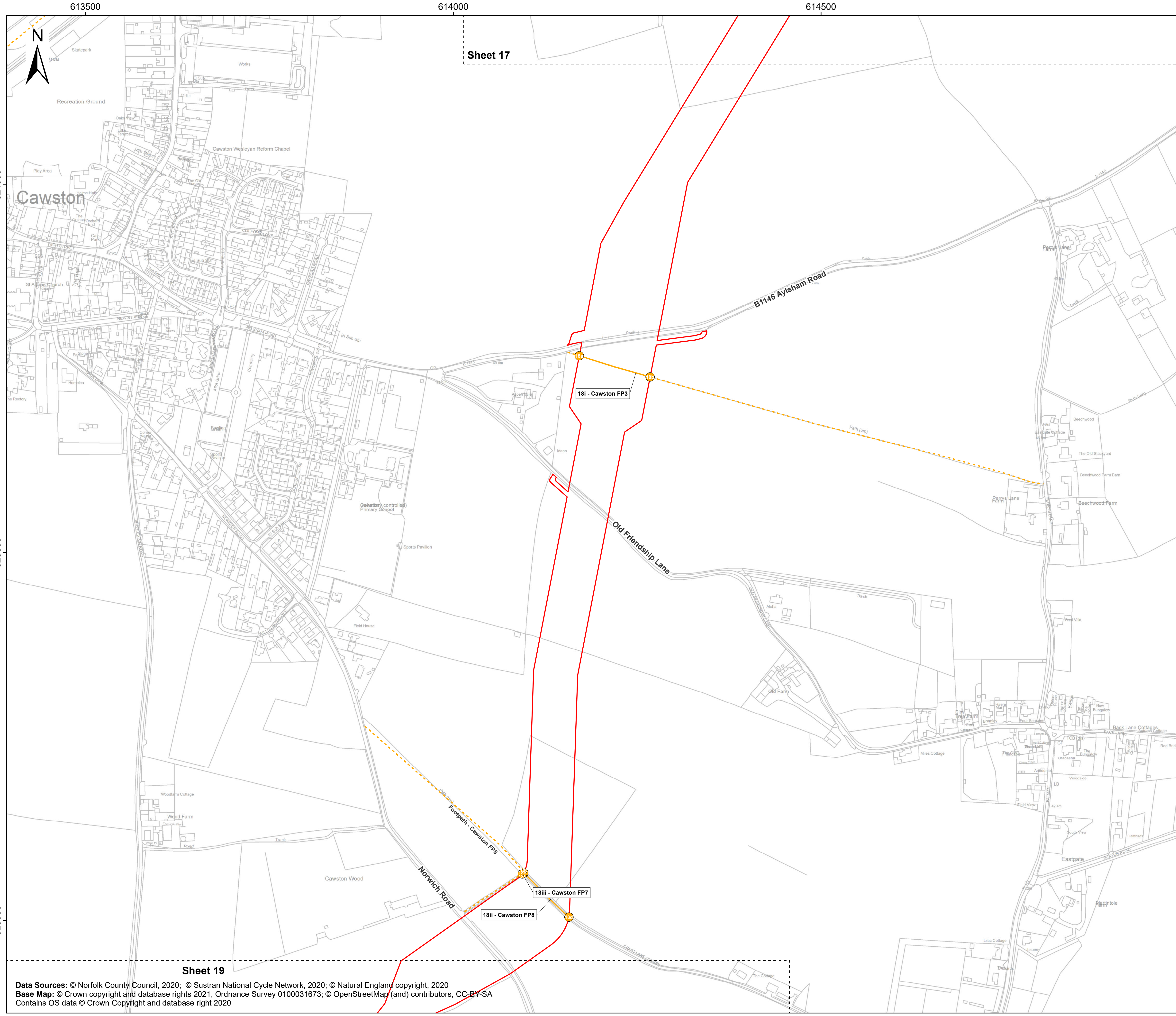
C	13/10/2022	Third Issue	GC	SM	SM
B	19/08/2022	Second Issue	GC	SM	SM
A	28/03/2022	First Issue	AZ	SM	SM
REV	DATE	STATUS	DRW	CHK	APR

Data Sources: © Norfolk County Council, 2020; © Sustran National Cycle Network, 2020; © Natural England copyright, 2020  
Base Map: © Crown copyright and database rights 2021, Ordnance Survey 0100031673; © OpenStreetMap (and) contributors, CC-BY-SA  
Contains OS data © Crown Copyright and database right 2020

Sheet 18

Sheet 16



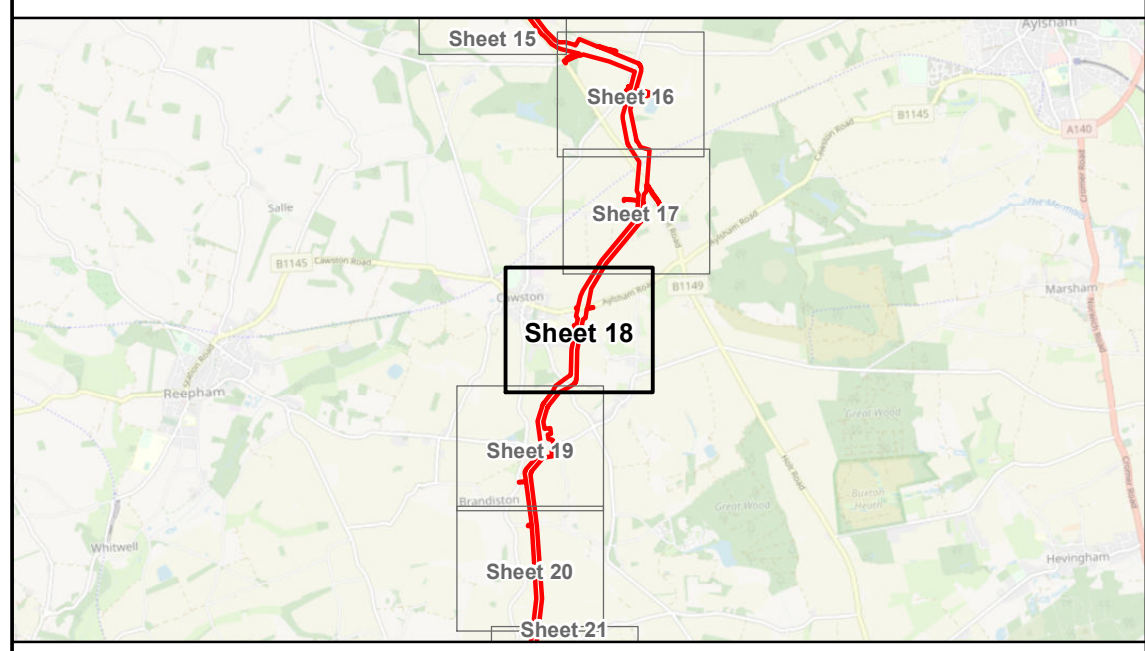


# Sheringham Shoal and Dudgeon Extension Projects

Title:  
Public Rights of Way (to be temporarily stopped up) Plan  
Sheet 18 of 40

APFP Regulations Reference: 5(2)(k)  
Application Doc. no.: 2.11

- Legend:**
- Order Limits
  - Sheet Boundary
  - PRoW**
  - Footpath
  - PRoW to be temporarily stopped up**
  - Footpath
  - PRoW to be temporarily stopped up - start and end points**
  - Footpath



Coordinate Reference System: British National Grid  
Transformation WGS84: OSGB\_1936\_To\_WGS\_1984\_7

0 100 200 300 Metres  
0 100 200 300 Yards

Scale: 1:2,500 Scale at size: A1

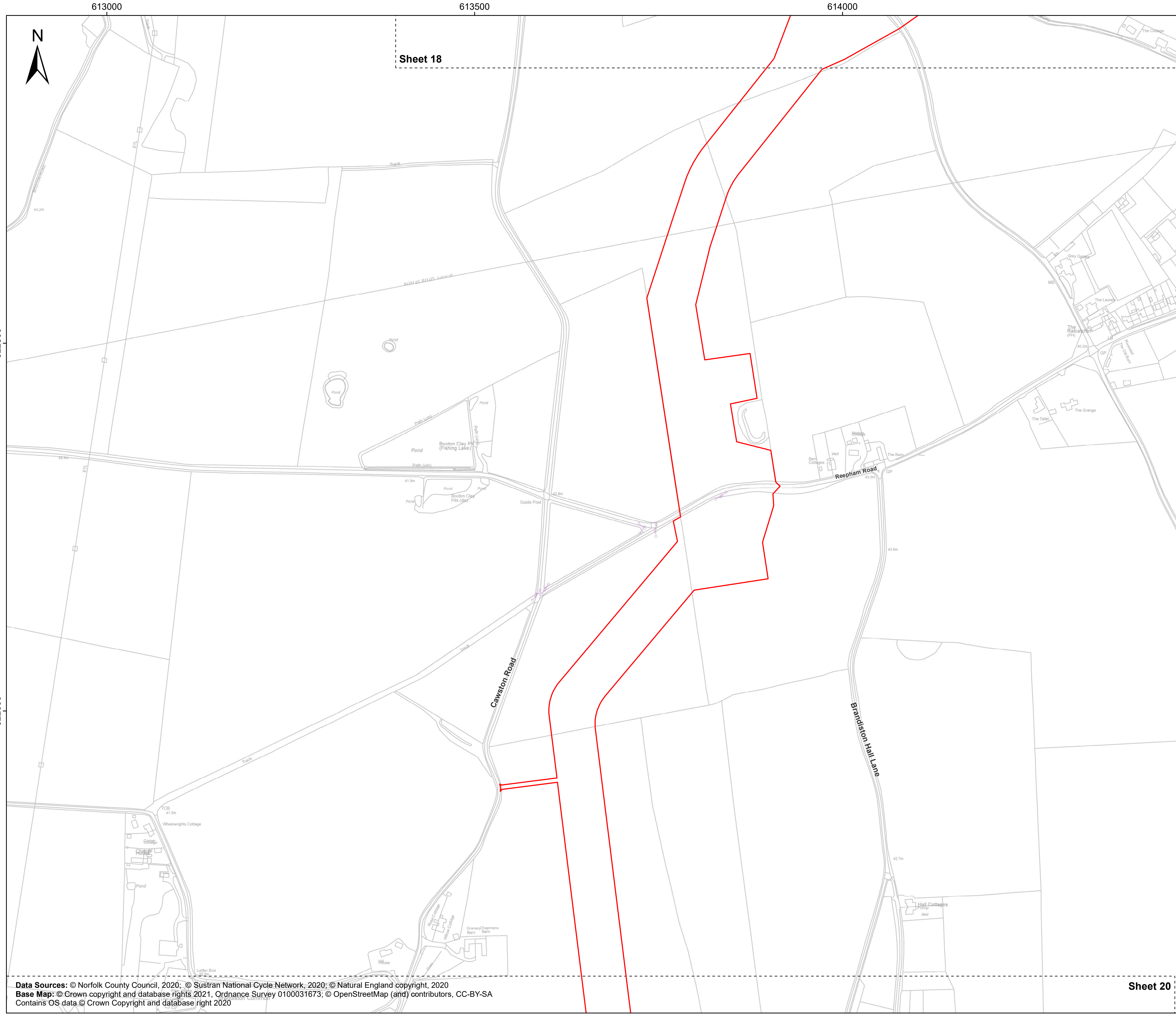
Equinor Doc. no.: C282-RH-Z-GA-00003

REV	DATE	STATUS	DRW	CHK	APR
C	13/10/2022	Third Issue	GC	SM	SM
B	19/08/2022	Second Issue	GC	SM	SM
A	28/03/2022	First Issue	AZ	SM	SM

**Sheet 19**

**Data Sources:** © Norfolk County Council, 2020; © Sustran National Cycle Network, 2020; © Natural England copyright, 2020  
**Base Map:** © Crown copyright and database rights 2021, Ordnance Survey 0100031673; © OpenStreetMap (and) contributors, CC-BY-SA  
Contains OS data © Crown Copyright and database right 2020



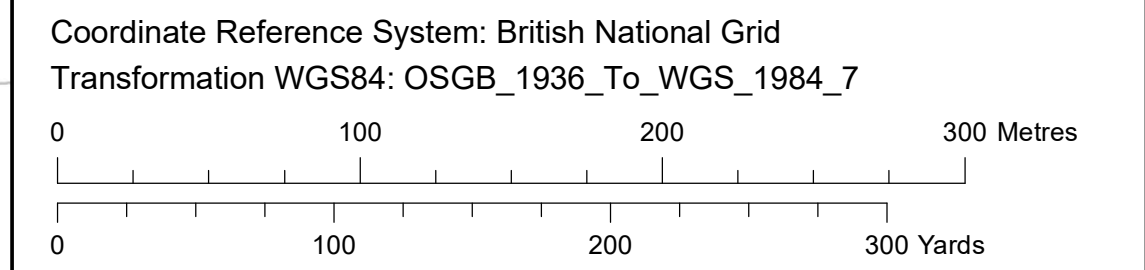
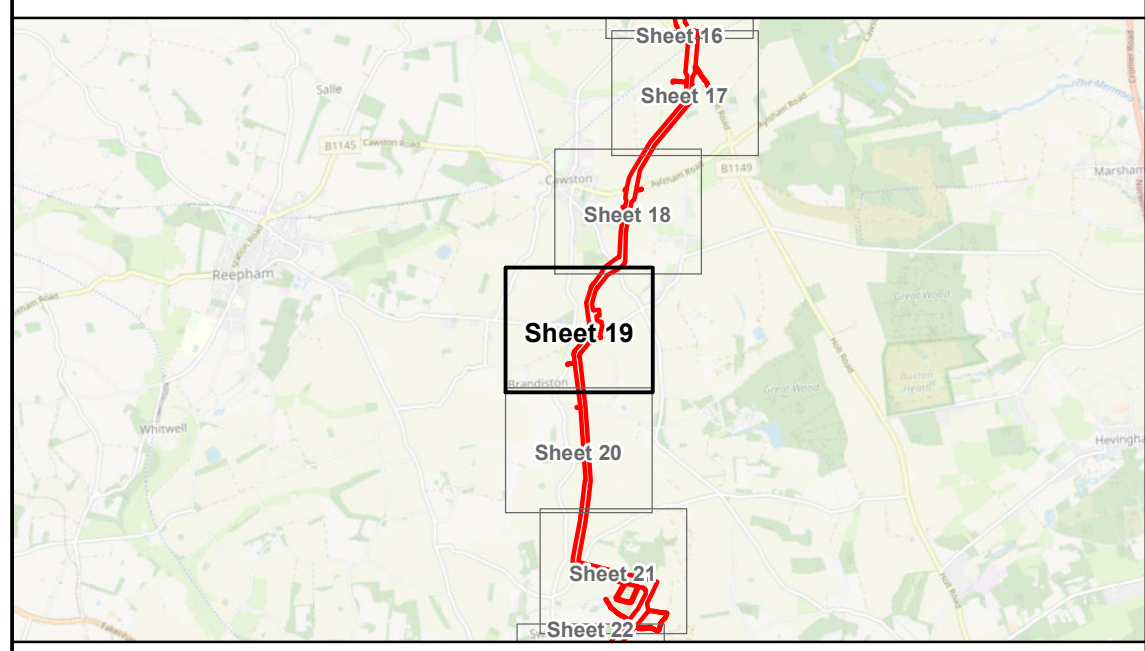


# Sheringham Shoal and Dudgeon Extension Projects

Title:  
Public Rights of Way (to be temporarily stopped up) Plan  
Sheet 19 of 40

APFP Regulations Reference: 5(2)(k)  
Application Doc. no.: 2.11

- Legend:
- Order Limits
  - Sheet Boundary



Scale: 1:2,500      Scale at size: A1

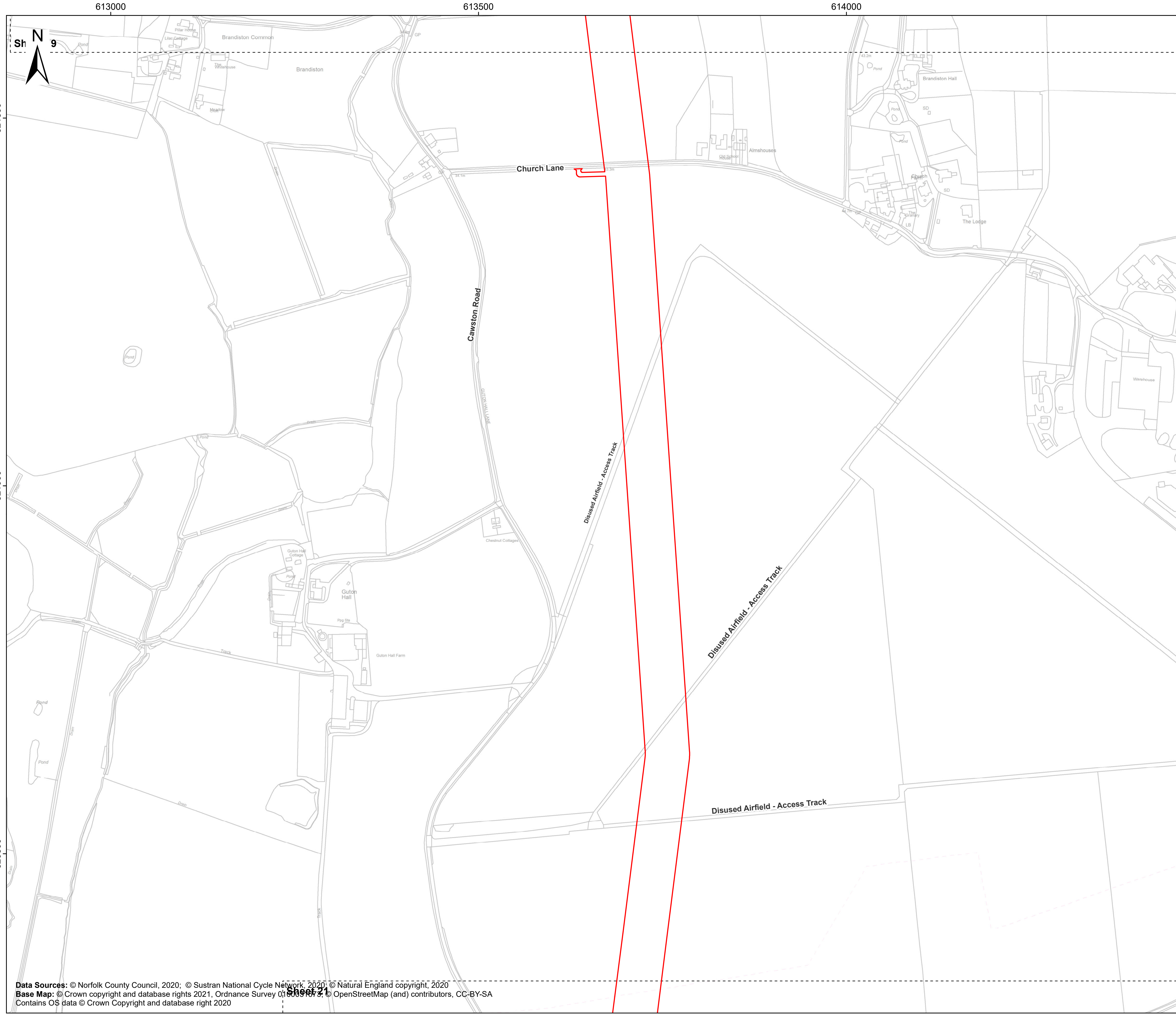
Equinor Doc. no.: C282-RH-Z-GA-00003

REV	DATE	STATUS	DRW	CHK	APR
C	13/10/2022	Third Issue	GC	SM	SM
B	19/08/2022	Second Issue	GC	SM	SM
A	28/03/2022	First Issue	AZ	SM	SM

Data Sources: © Norfolk County Council, 2020; © Sustran National Cycle Network, 2020; © Natural England copyright, 2020  
Base Map: © Crown copyright and database rights 2021, Ordnance Survey 0100031673; © OpenStreetMap (and) contributors, CC-BY-SA  
Contains OS data © Crown Copyright and database right 2020

Sheet 20



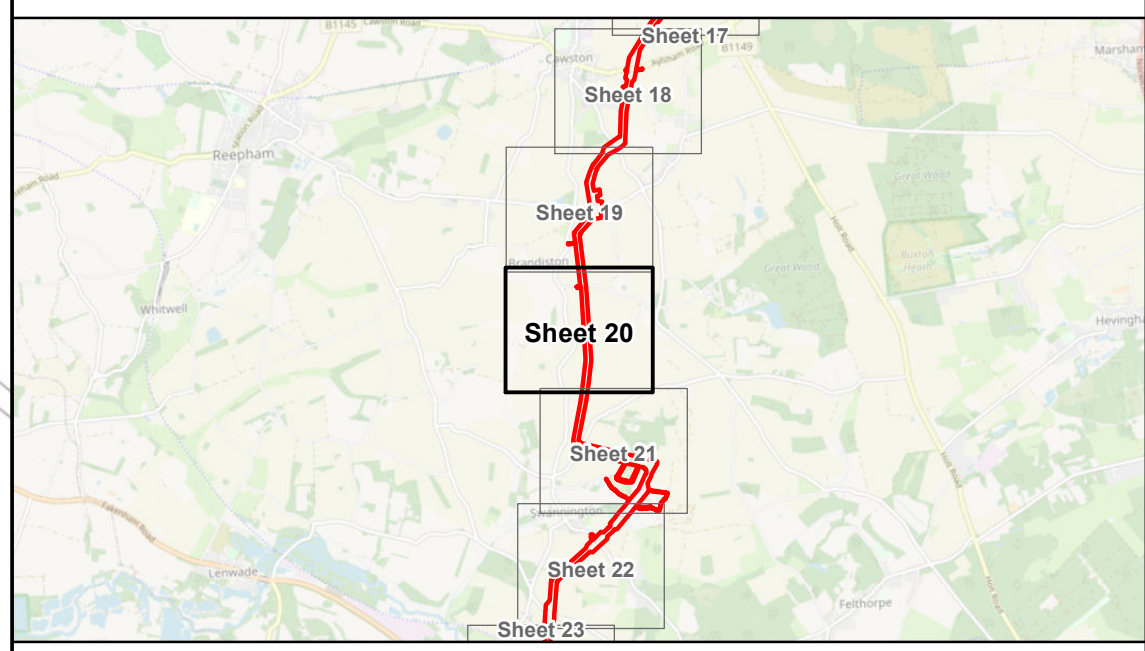


# Sheringham Shoal and Dudgeon Extension Projects

Title:  
Public Rights of Way (to be temporarily stopped up) Plan  
Sheet 20 of 40

APFP Regulations Reference: 5(2)(k)  
Application Doc. no.: 2.11

- Legend:
- Order Limits
  - Sheet Boundary



Coordinate Reference System: British National Grid  
Transformation WGS84: OSGB\_1936\_To\_WGS\_1984\_7

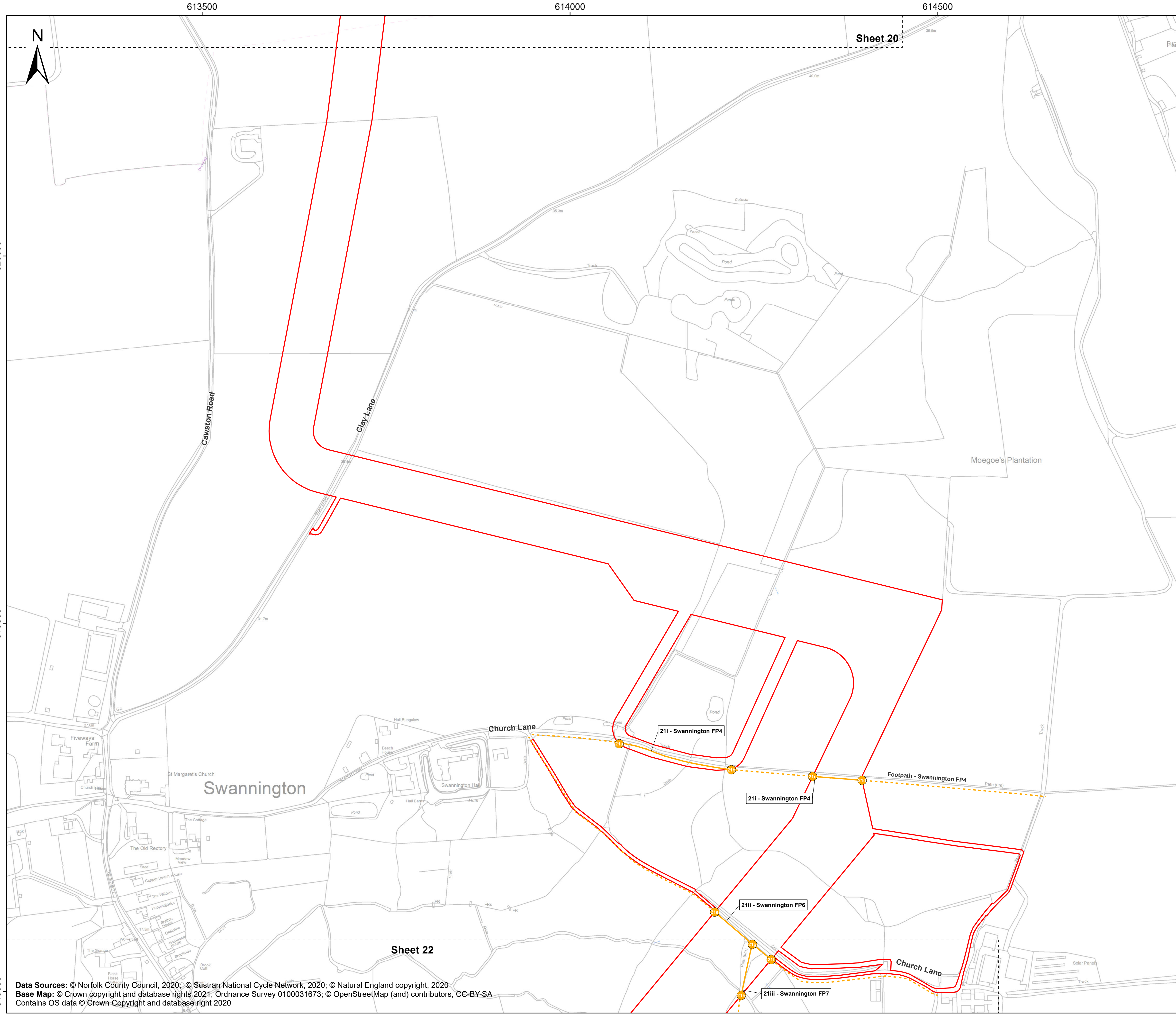
Scale: 1:2,500      Scale at size: A1

Equinor Doc. no.: C282-RH-Z-GA-00003

C	13/10/2022	Third Issue	GC	SM	SM
B	19/08/2022	Second Issue	GC	SM	SM
A	28/03/2022	First Issue	AZ	SM	SM
REV	DATE	STATUS	DRW	CHK	APR



Data Sources: © Norfolk County Council, 2020; © Sustran National Cycle Network, 2020; © Natural England copyright, 2020  
Base Map: © Crown copyright and database rights 2021, Ordnance Survey 010001973, © OpenStreetMap (and) contributors, CC-BY-SA  
Contains OS data © Crown Copyright and database right 2020

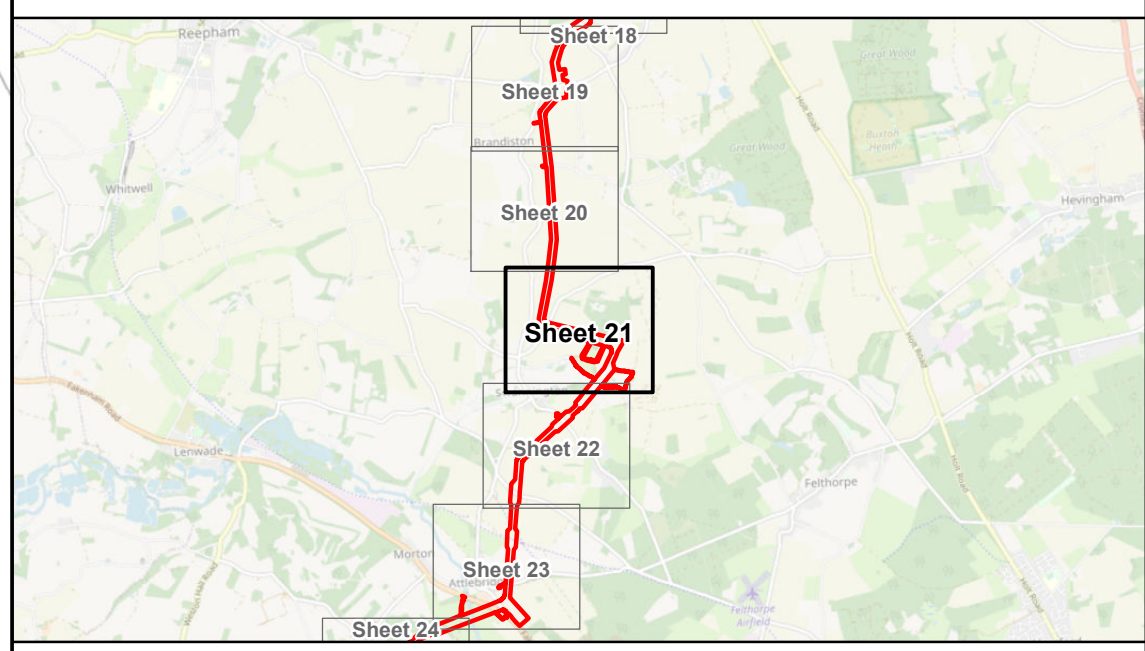


# Sheringham Shoal and Dudgeon Extension Projects

Title:  
Public Rights of Way (to be temporarily stopped up) Plan  
Sheet 21 of 40

APFP Regulations Reference: 5(2)(k)  
Application Doc. no.: 2.11

- Legend:
- Order Limits
  - Sheet Boundary
  - PRoW**
  - Footpath
  - PRoW to be temporarily stopped up**
  - Footpath
  - PRoW to be temporarily stopped up - start and end points**
  - Footpath



Coordinate Reference System: British National Grid  
Transformation WGS84: OSGB\_1936\_To\_WGS\_1984\_7

Scale: 1:2,500      Scale at size: A1

Equinor Doc. no.: C282-RH-Z-GA-00003

REV	DATE	STATUS	DRW	CHK	APR
C	13/10/2022	Third Issue	GC	SM	SM
B	19/08/2022	Second Issue	GC	SM	SM
A	28/03/2022	First Issue	AZ	SM	SM



Data Sources: © Norfolk County Council, 2020; © Sustran National Cycle Network, 2020; © Natural England copyright, 2020  
Base Map: © Crown copyright and database rights 2021, Ordnance Survey 0100031673; © OpenStreetMap (and) contributors, CC-BY-SA  
Contains OS data © Crown Copyright and database right 2020

613000 613500 614000 614500

319000

318500

318000



Sheet 21

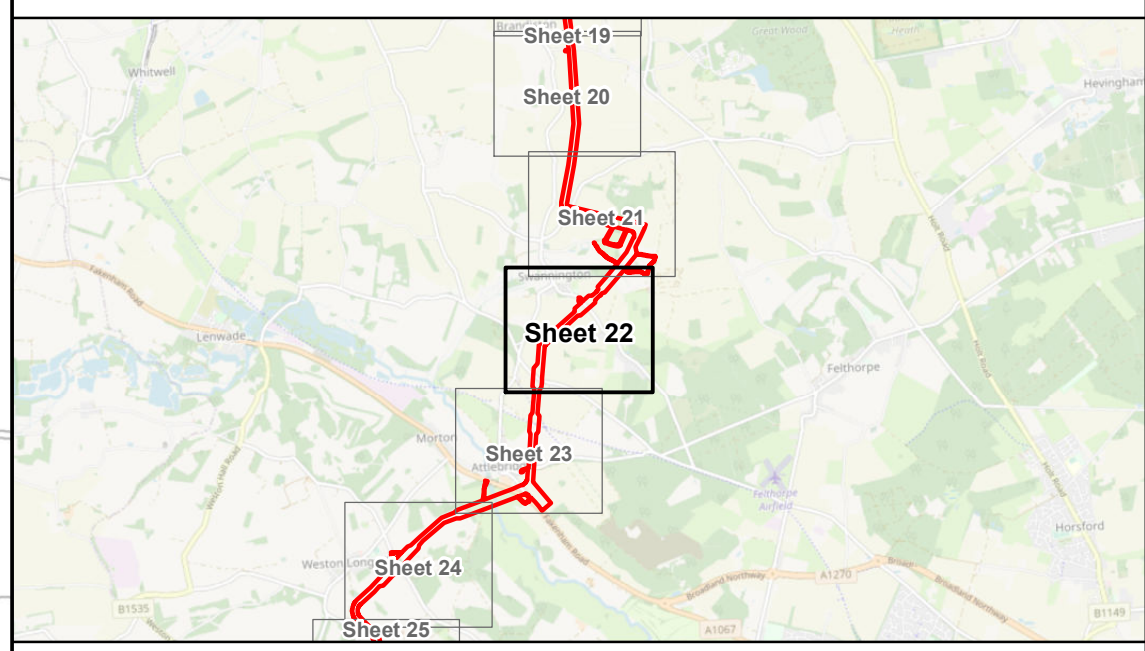
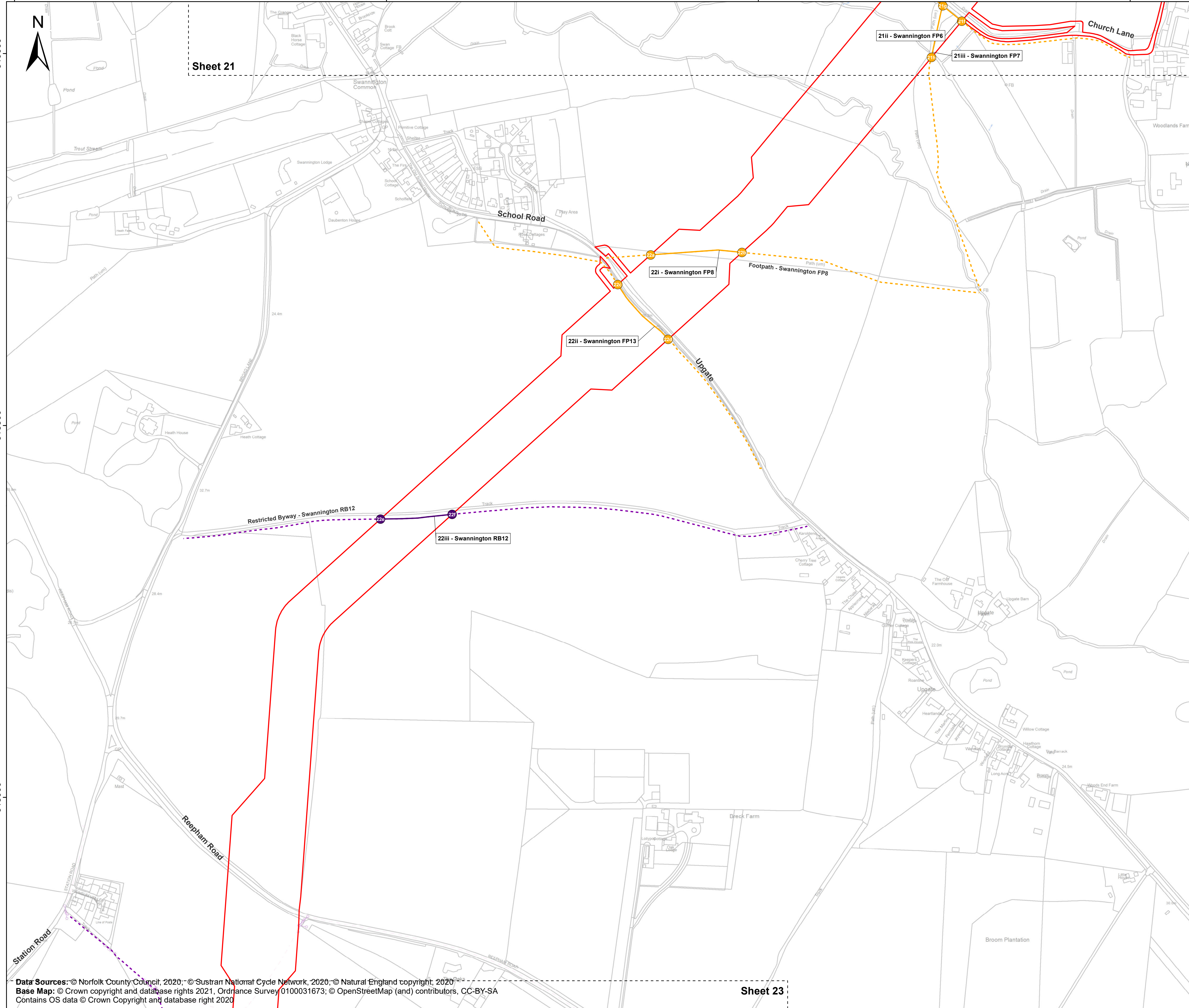
# Sheringham Shoal and Dudgeon Extension Projects

Title:  
Public Rights of Way (to be temporarily stopped up) Plan  
Sheet 22 of 40

APFP Regulations Reference: 5(2)(k)  
Application Doc. no.: 2.11

**Legend:**

- Order Limits
- Sheet Boundary
- PRoW**
- Footpath
- Restricted Byway
- PRoW to be temporarily stopped up**
- Footpath
- Restricted Byway
- PRoW to be temporarily stopped up - start and end points**
- Footpath
- Restricted Byway



Coordinate Reference System: British National Grid  
Transformation WGS84: OSGB\_1936\_To\_WGS\_1984\_7

Scale: 1:2,500 Scale at size: A1

Equinor Doc. no.: C282-RH-Z-GA-00003

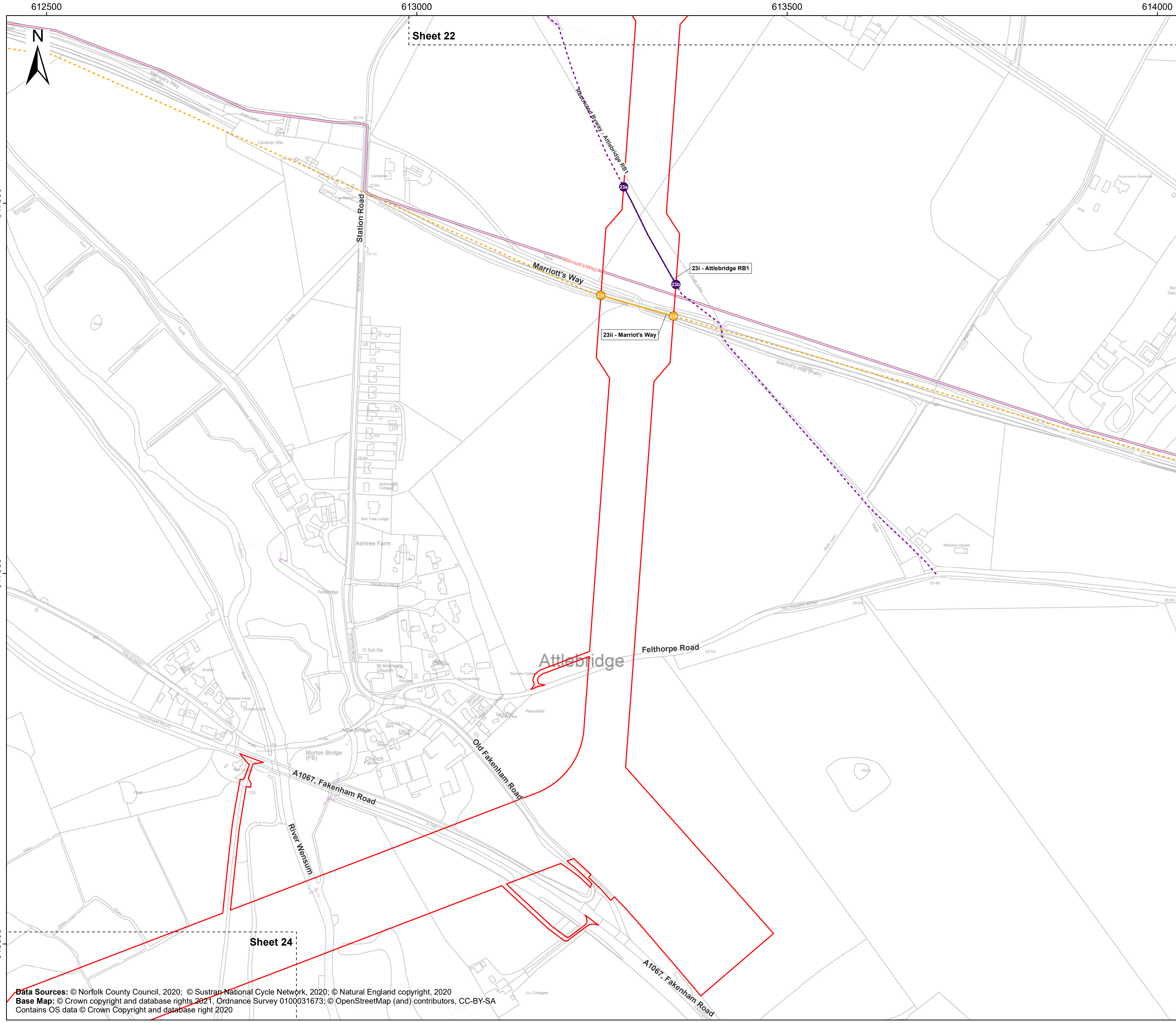
REV	DATE	STATUS	DRW	CHK	APR
C	13/10/2022	Third Issue	GC	SM	SM
B	19/08/2022	Second Issue	GC	SM	SM
A	28/03/2022	First Issue	AZ	SM	SM

Data Sources: © Norfolk County Council, 2020; © Sustran National Cycle Network, 2020; © Natural England copyright, 2020  
Base Map: © Crown copyright and database rights 2021, Ordnance Survey 0100031673; © OpenStreetMap (and) contributors, CC-BY-SA  
Contains OS data © Crown Copyright and database right 2020

Sheet 23





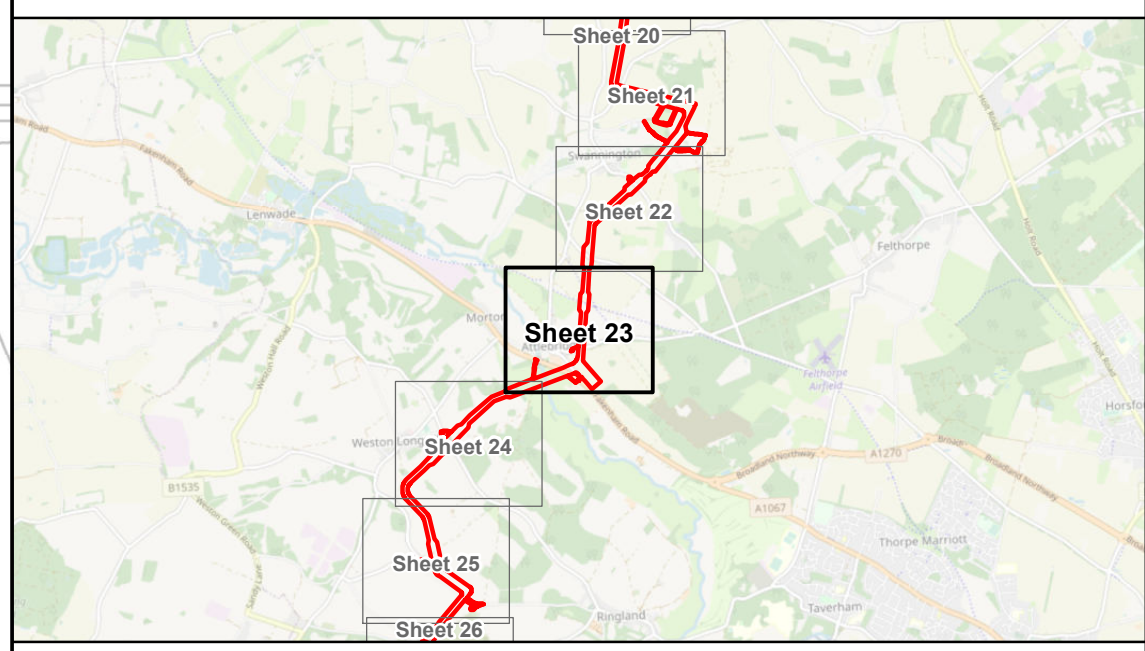


# Sheringham Shoal and Dudgeon Extension Projects

Title:  
Public Rights of Way (to be temporarily stopped up) Plan  
Sheet 23 of 40

APFP Regulations Reference: 5(2)(k)  
Application Doc. no.: 2.11

- Legend:**
- Order Limits
  - Sheet Boundary
  - National Cycle Route
  - PRoW**
  - Footpath
  - Restricted Byway
  - PRoW to be temporarily stopped up**
  - Footpath
  - Restricted Byway
  - PRoW to be temporarily stopped up - start and end points**
  - Footpath
  - Restricted Byway



Coordinate Reference System: British National Grid  
Transformation WGS84: OSGB\_1936\_To\_WGS\_1984\_7

0 100 200 300 Metres  
0 100 200 300 Yards

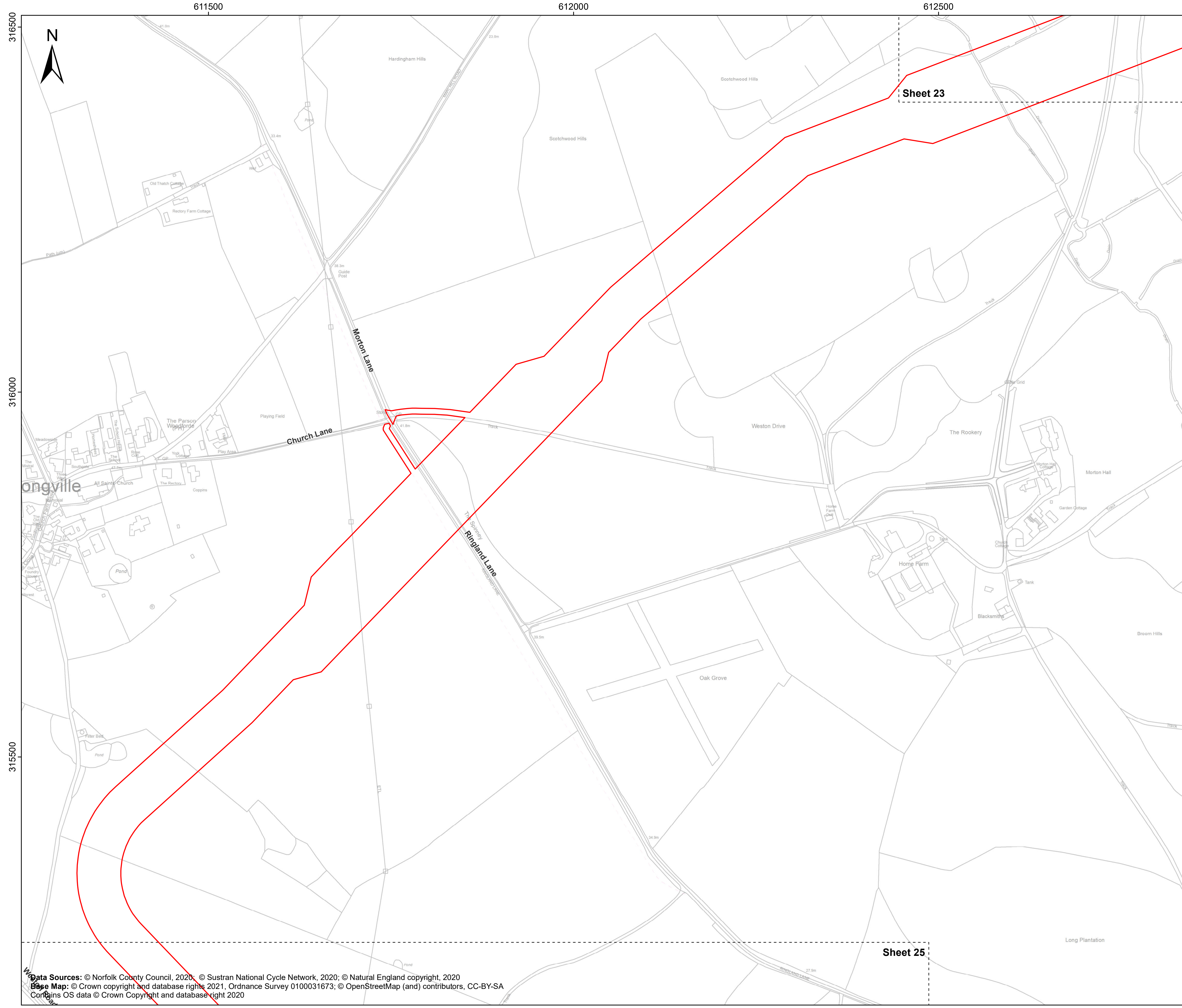
Scale: 1:2,500 Scale at size: A1

Equinor Doc. no.: C282-RH-Z-GA-00003

REV	DATE	STATUS	DRW	CHK	APR
C	13/10/2022	Third Issue	GC	SM	SM
B	19/08/2022	Second Issue	GC	SM	SM
A	28/03/2022	First Issue	AZ	SM	SM



Data Sources: © Norfolk County Council, 2020; © Sustran National Cycle Network, 2020; © Natural England copyright, 2020  
Base Map: © Crown copyright and database rights 2021, Ordnance Survey 0100031673; © OpenStreetMap (and) contributors, CC-BY-SA  
Contains OS data © Crown Copyright and database right 2020

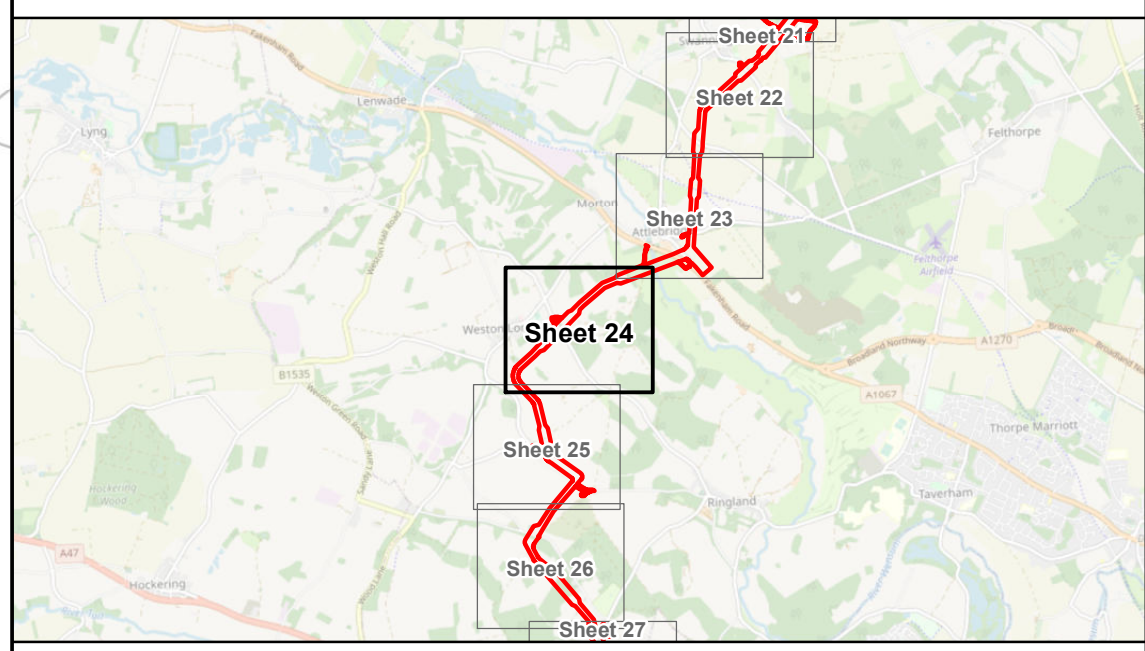


# Sheringham Shoal and Dudgeon Extension Projects

Title:  
Public Rights of Way (to be temporarily stopped up) Plan  
Sheet 24 of 40

APFP Regulations Reference: 5(2)(k)  
Application Doc. no.: 2.11

- Legend:
- Order Limits
  - Sheet Boundary



Coordinate Reference System: British National Grid  
Transformation: OSGB\_1936\_To\_WGS\_1984\_7

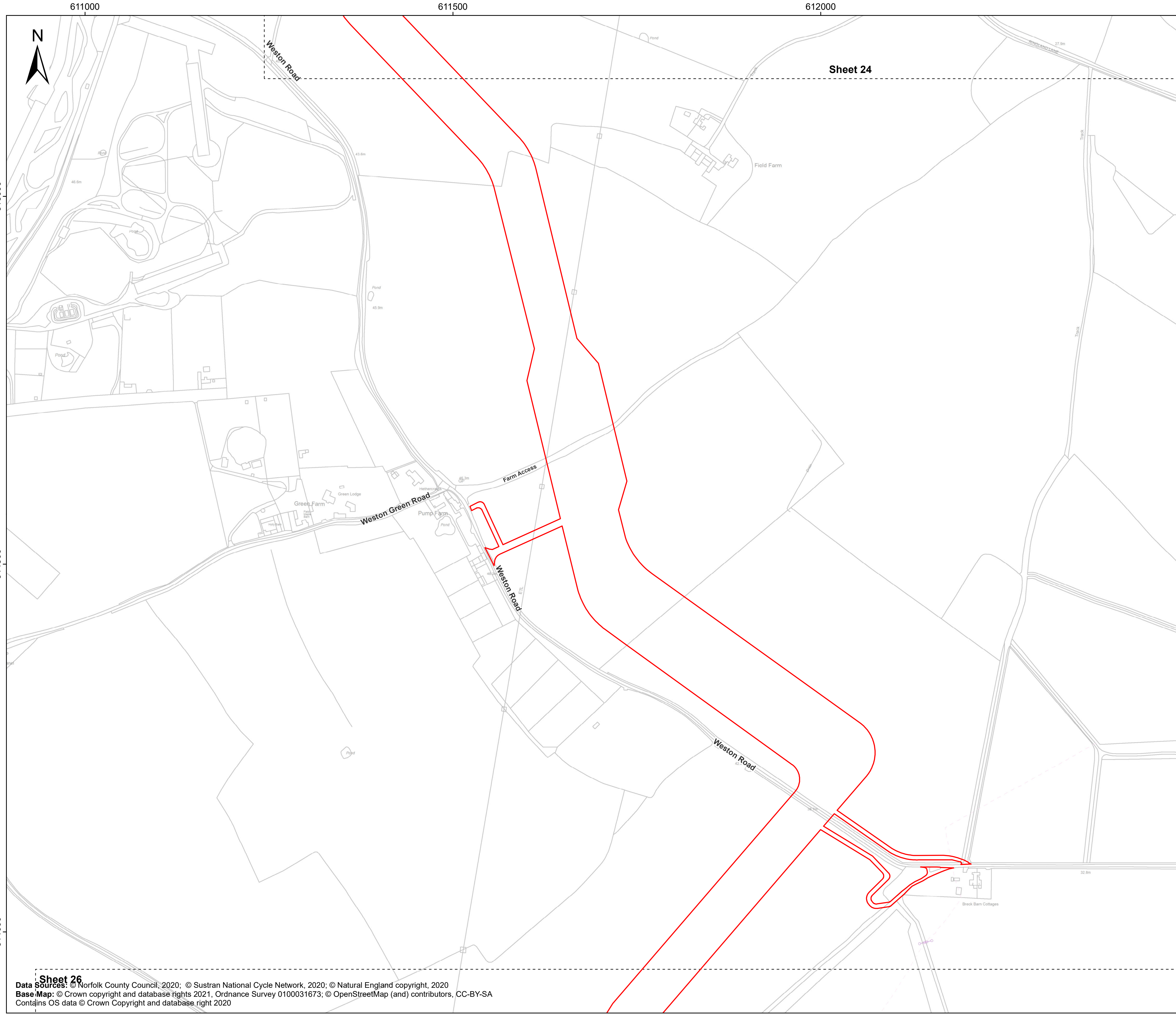
Scale: 1:2,500      Scale at size: A1

Equinor Doc. no.: C282-RH-Z-GA-00003

C	13/10/2022	Third Issue	GC	SM	SM
B	19/08/2022	Second Issue	GC	SM	SM
A	28/03/2022	First Issue	AZ	SM	SM
REV	DATE	STATUS	DRW	CHK	APR



Data Sources: © Norfolk County Council, 2020; © Sustran National Cycle Network, 2020; © Natural England copyright, 2020  
Base Map: © Crown copyright and database rights 2021, Ordnance Survey 0100031673; © OpenStreetMap (and) contributors, CC-BY-SA  
Contains OS data © Crown Copyright and database right 2020

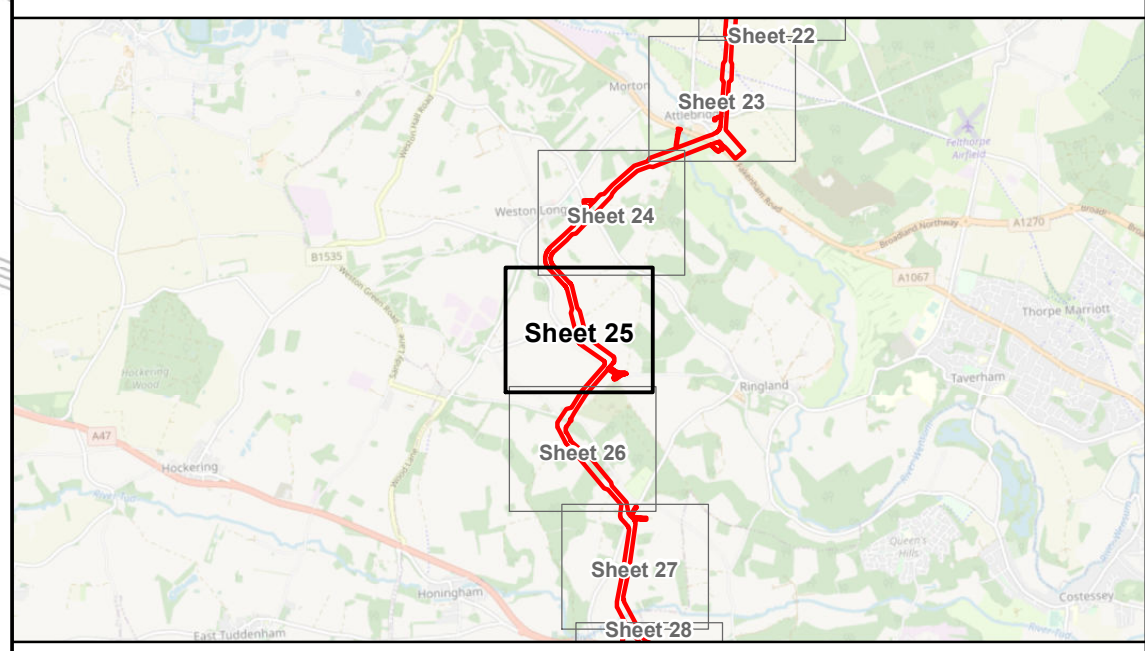


# Sheringham Shoal and Dudgeon Extension Projects

Title:  
Public Rights of Way (to be temporarily stopped up) Plan  
Sheet 25 of 40

APFP Regulations Reference: 5(2)(k)  
Application Doc. no.: 2.11

- Legend:
- Order Limits
  - Sheet Boundary



Coordinate Reference System: British National Grid  
Transformation WGS84: OSGB\_1936\_To\_WGS\_1984\_7

Scale: 1:2,500      Scale at size: A1

Equinor Doc. no.: C282-RH-Z-GA-00003

C	13/10/2022	Third Issue	GC	SM	SM
B	19/08/2022	Second Issue	GC	SM	SM
A	28/03/2022	First Issue	AZ	SM	SM
REV	DATE	STATUS	DRW	CHK	APR



**Sheet 26**  
Data Sources: © Norfolk County Council, 2020; © Sustran National Cycle Network, 2020; © Natural England copyright, 2020  
Base Map: © Crown copyright and database rights 2021, Ordnance Survey 0100031673; © OpenStreetMap (and) contributors, CC-BY-SA  
Contains OS data © Crown Copyright and database right 2020

611000

611500

612000

612500



Sheet 25

# Sheringham Shoal and Dudgeon Extension Projects

Title:  
Public Rights of Way (to be temporarily stopped up) Plan  
Sheet 26 of 40

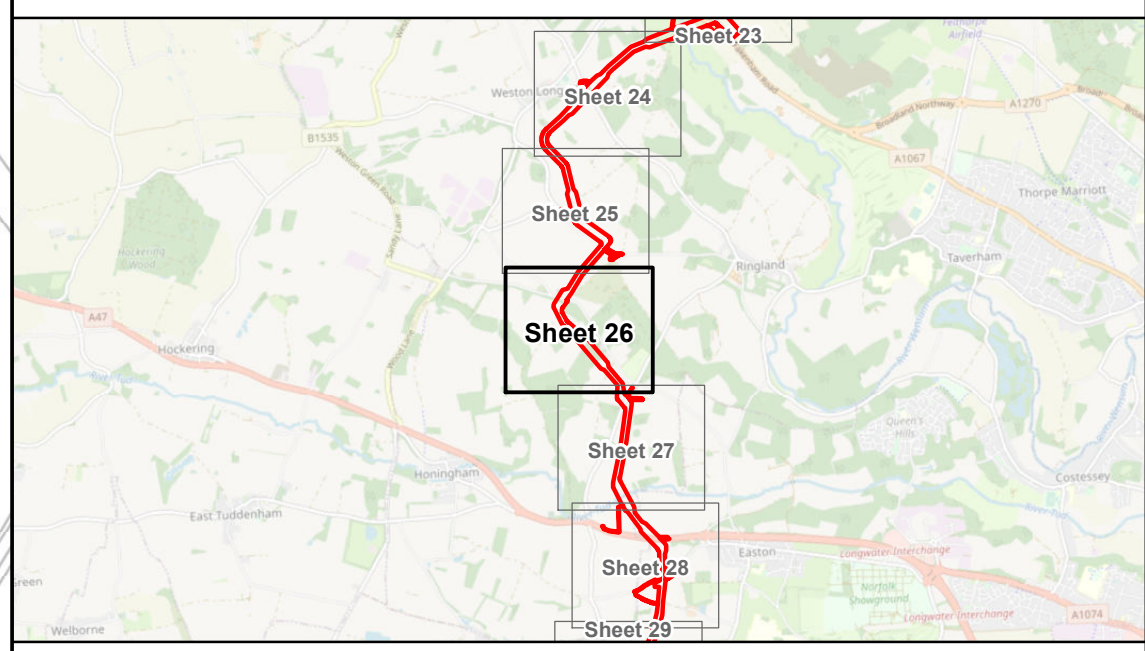
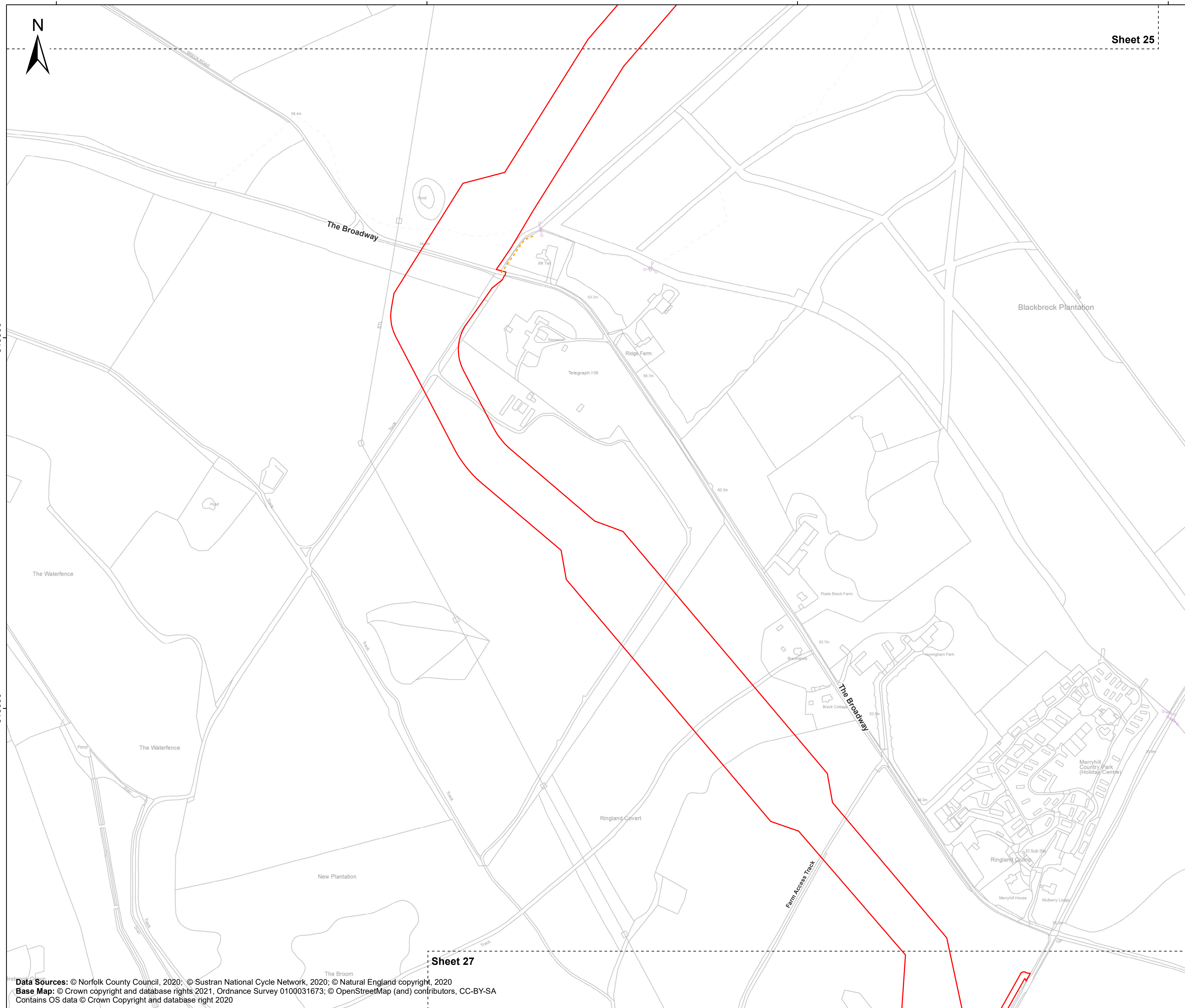
APFP Regulations Reference: 5(2)(k)  
Application Doc. no.: 2.11

### Legend:

- Order Limits
- Sheet Boundary
- PRoW**
- Footpath

313500

313000



Coordinate Reference System: British National Grid  
 Transformation WGS84: OSGB\_1936\_To\_WGS\_1984\_7

Scale: 1:2,500      Scale at size: A1

Equinor Doc. no.: C282-RH-Z-GA-00003

REV	DATE	STATUS	DRW	CHK	APR
C	13/10/2022	Third Issue	GC	SM	SM
B	19/08/2022	Second Issue	GC	SM	SM
A	28/03/2022	First Issue	AZ	SM	SM

Sheet 27

Data Sources: © Norfolk County Council, 2020; © Sustran National Cycle Network, 2020; © Natural England copyright, 2020  
 Base Map: © Crown copyright and database rights 2021, Ordnance Survey 0100031673; © OpenStreetMap (and) contributors, CC-BY-SA  
 Contains OS data © Crown Copyright and database right 2020



612000

612500

613000



Sheet 26

Sheet 28

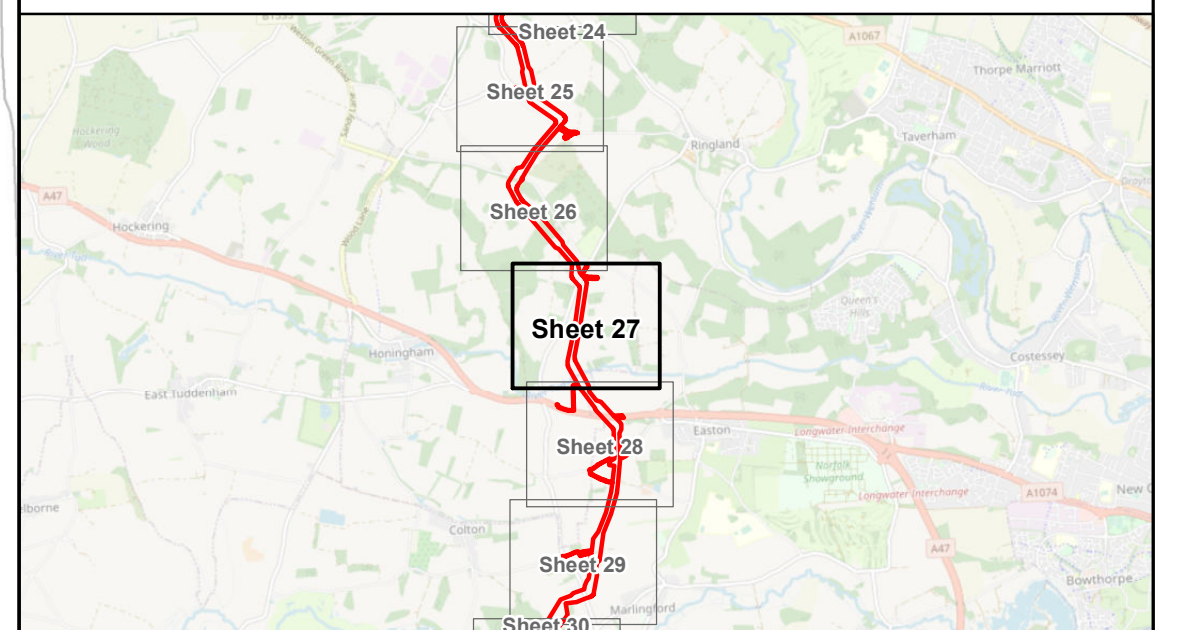
# Sheringham Shoal and Dudgeon Extension Projects

Title:  
Public Rights of Way (to be temporarily stopped up) Plan  
Sheet 27 of 40

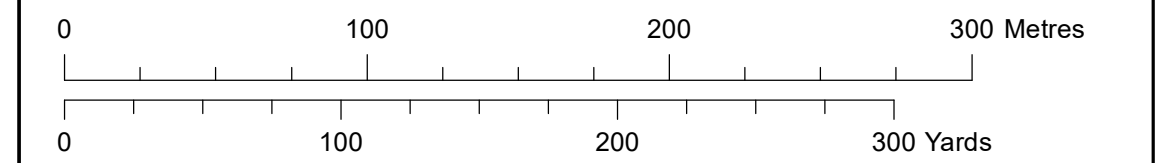
APFP Regulations Reference: 5(2)(k)  
Application Doc. no.: 2.11

### Legend:

- Order Limits
- Sheet Boundary



Coordinate Reference System: British National Grid  
Transformation WGS84: OSGB\_1936\_To\_WGS\_1984\_7



Scale: 1:2,500      Scale at size: A1

Equinor Doc. no.: C282-RH-Z-GA-00003

C	13/10/2022	Third Issue	GC	SM	SM
B	19/08/2022	Second Issue	GC	SM	SM
A	28/03/2022	First Issue	AZ	SM	SM
REV	DATE	STATUS	DRW	CHK	APR

Data Sources: © Norfolk County Council, 2020; © Sustran National Cycle Network, 2020; © Natural England copyright, 2020  
Base Map: © Crown copyright and database rights 2021, Ordnance Survey 0100031673; © OpenStreetMap (and) contributors, CC-BY-SA  
Contains OS data © Crown Copyright and database right 2020





# Sheringham Shoal and Dudgeon Extension Projects

Title:  
Public Rights of Way (to be temporarily stopped up) Plan  
Sheet 28 of 40

APFP Regulations Reference: 5(2)(k)  
Application Doc. no.: 2.11

- Legend:
- Order Limits
  - Sheet Boundary



Coordinate Reference System: British National Grid  
Transformation WGS84: OSGB\_1936\_To\_WGS\_1984\_7

0 100 200 300 Metres  
0 100 200 300 Yards

Scale: 1:2,500 Scale at size: A1  
Equinor Doc. no.: C282-RH-Z-GA-00003

C	13/10/2022	Third Issue	GC	SM	SM
B	19/08/2022	Second Issue	GC	SM	SM
A	28/03/2022	First Issue	AZ	SM	SM
REV	DATE	STATUS	DRW	CHK	APR

Data Sources: © Norfolk County Council, 2020; © Sustran National Cycle Network, 2020; © Natural England copyright, 2020  
Base Map: © Crown copyright and database rights 2021, Ordnance Survey 0100031673; © OpenStreetMap (and) contributors, CC-BY-SA  
Contains OS data © Crown Copyright and database right 2020



611500 612000 612500 613000

310000

309500

309000



Sheet 28

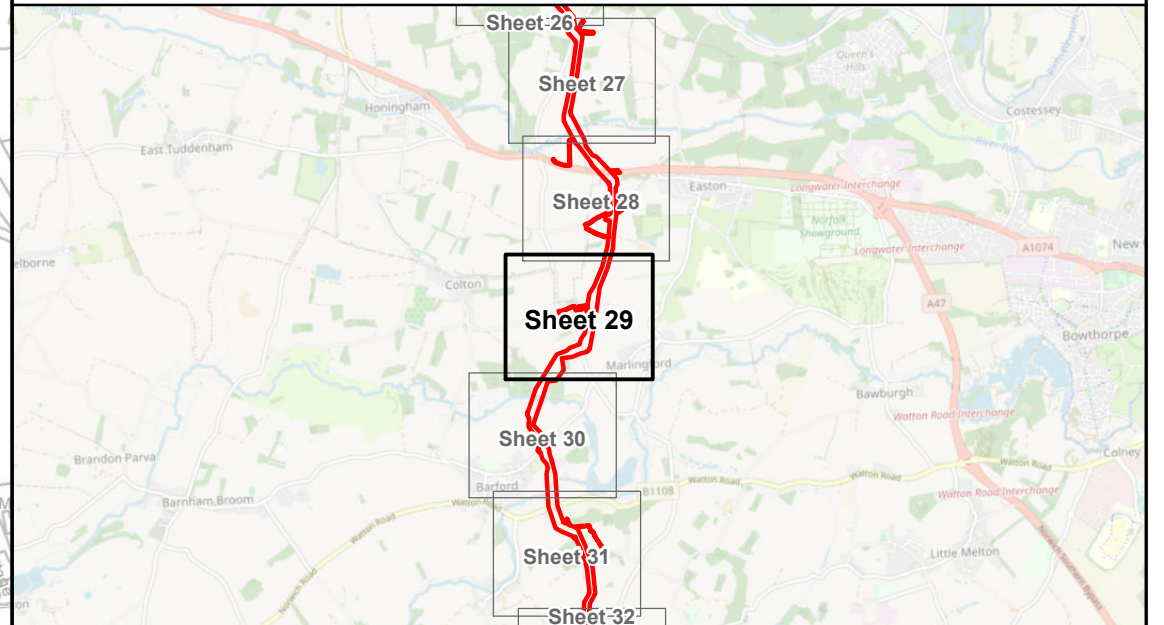
# Sheringham Shoal and Dudgeon Extension Projects

Title:  
Public Rights of Way (to be temporarily stopped up) Plan  
Sheet 29 of 40

APFP Regulations Reference: 5(2)(k)  
Application Doc. no.: 2.11

### Legend:

- Order Limits
- Sheet Boundary



Coordinate Reference System: British National Grid  
 Transformation WGS84: OSGB\_1936\_To\_WGS\_1984\_7

Scale: 1:2,500 Scale at size: A1

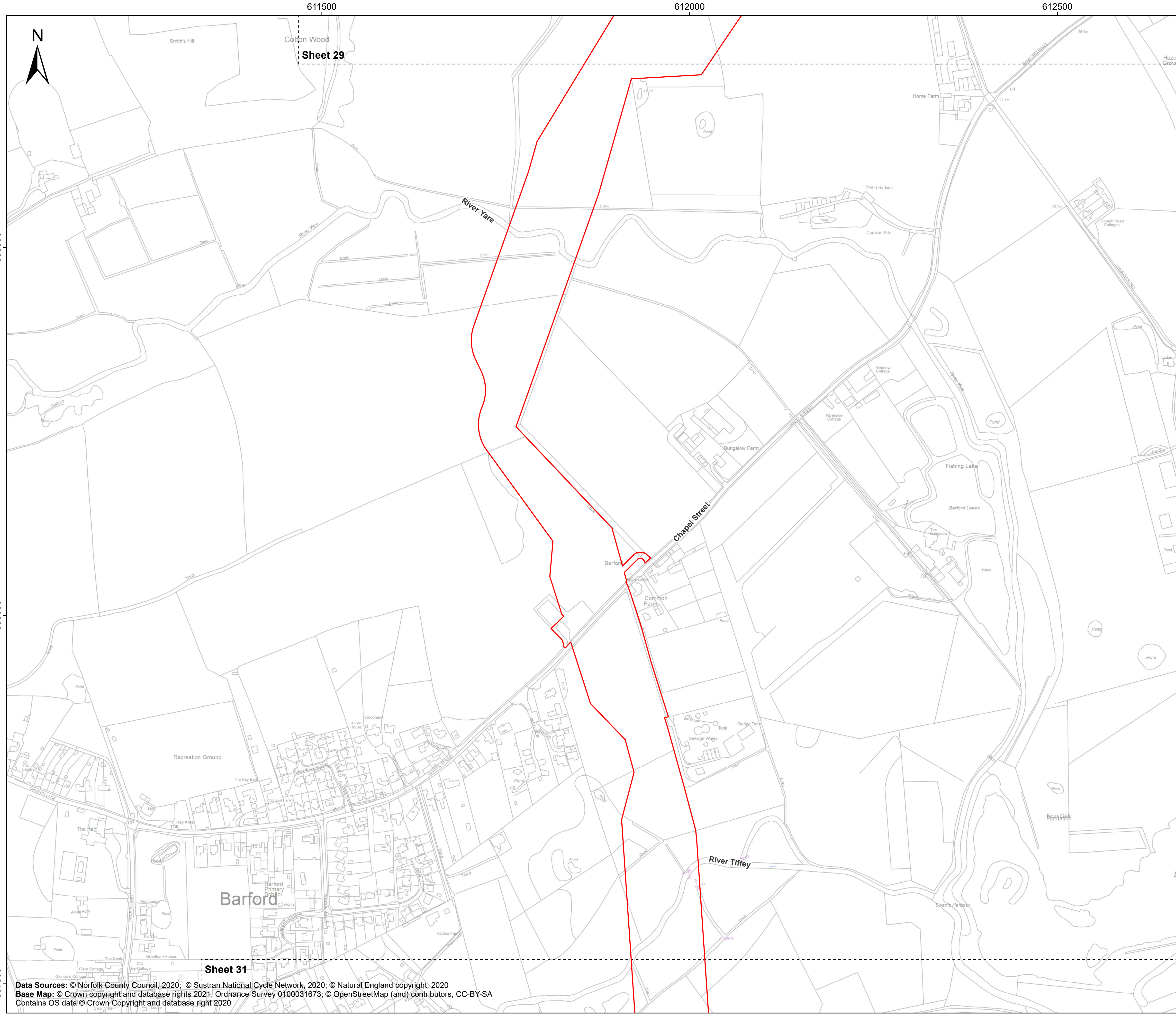
Equinor Doc. no.: C282-RH-Z-GA-00003

REV	DATE	STATUS	DRW	CHK	APR
C	13/10/2022	Third Issue	GC	SM	SM
B	19/08/2022	Second Issue	GC	SM	SM
A	28/03/2022	First Issue	AZ	SM	SM

Data Sources: © Norfolk County Council, 2020; © Sustran National Cycle Network, 2020; © Natural England copyright, 2020  
 Base Map: © Crown copyright and database rights 2021, Ordnance Survey 0100031673; © OpenStreetMap (and) contributors, CC-BY-SA  
 Contains OS data © Crown Copyright and database right 2020

Sheet 30



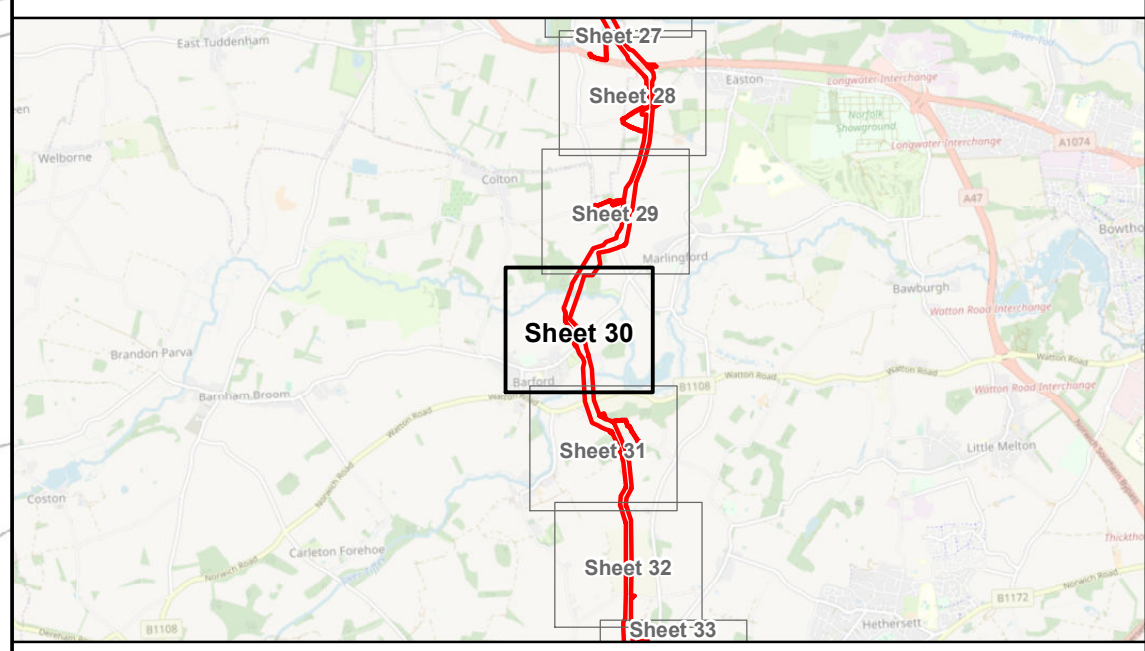


# Sheringham Shoal and Dudgeon Extension Projects

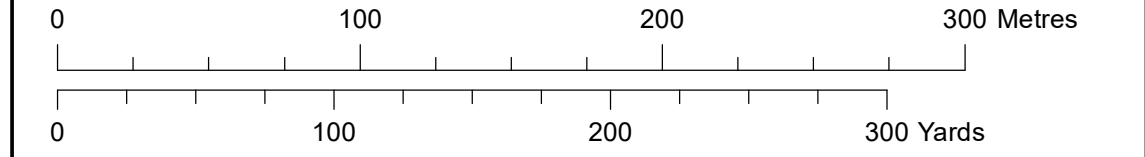
Title:  
Public Rights of Way (to be temporarily stopped up) Plan  
Sheet 30 of 40

APFP Regulations Reference: 5(2)(k)  
Application Doc. no.: 2.11

- Legend:
- Order Limits
  - Sheet Boundary



Coordinate Reference System: British National Grid  
Transformation WGS84: OSGB\_1936\_To\_WGS\_1984\_7



Scale: 1:2,500      Scale at size: A1

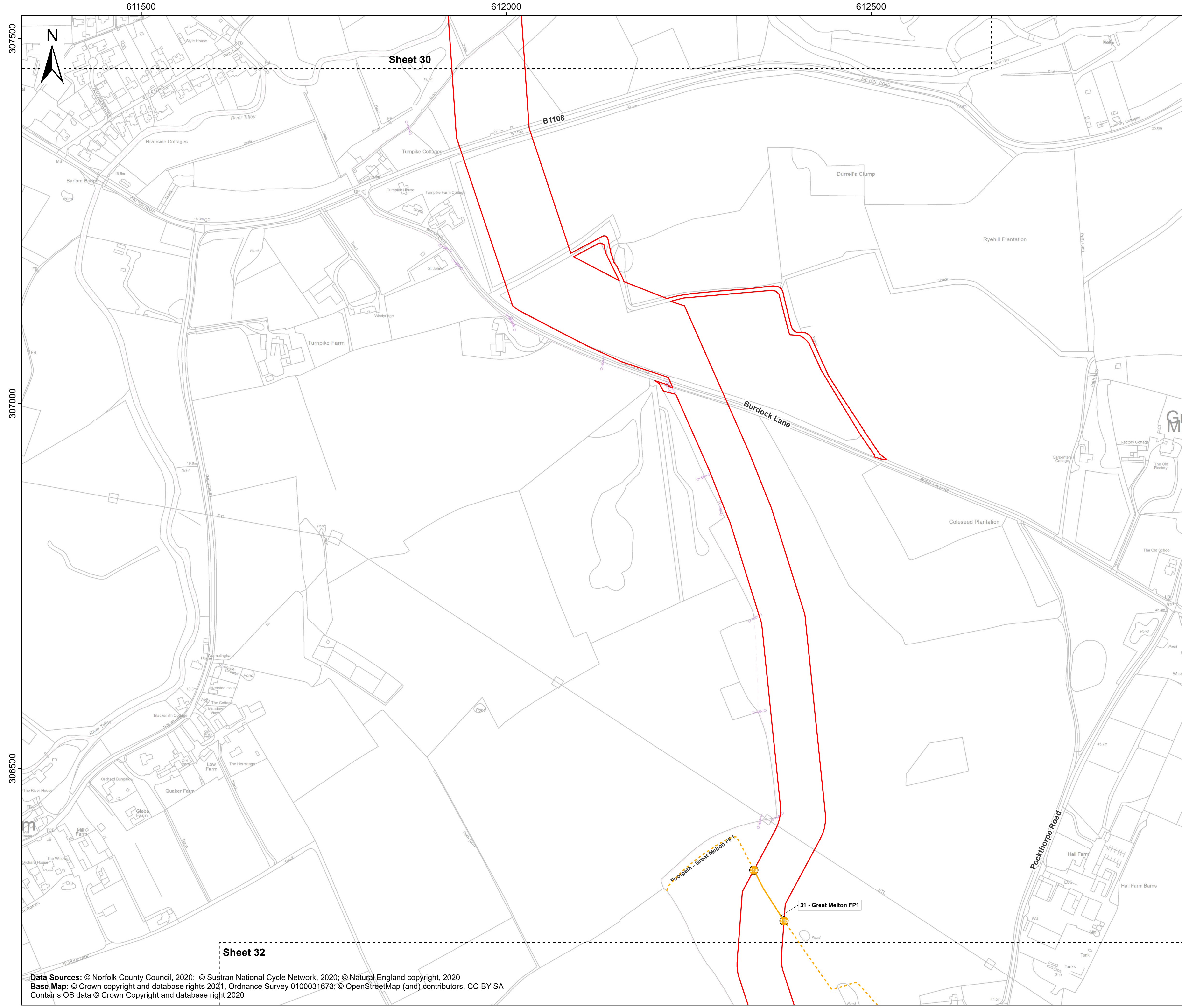
Equinor Doc. no.: C282-RH-Z-GA-00003

C	13/10/2022	Third Issue	GC	SM	SM
B	19/08/2022	Second Issue	GC	SM	SM
A	28/03/2022	First Issue	AZ	SM	SM
REV	DATE	STATUS	DRW	CHK	APR



Data Sources: © Norfolk County Council, 2020; © Sustran National Cycle Network, 2020; © Natural England copyright, 2020  
Base Map: © Crown copyright and database rights 2021. Ordnance Survey 0100031673; © OpenStreetMap (and) contributors, CC-BY-SA  
Contains OS data © Crown Copyright and database right 2020



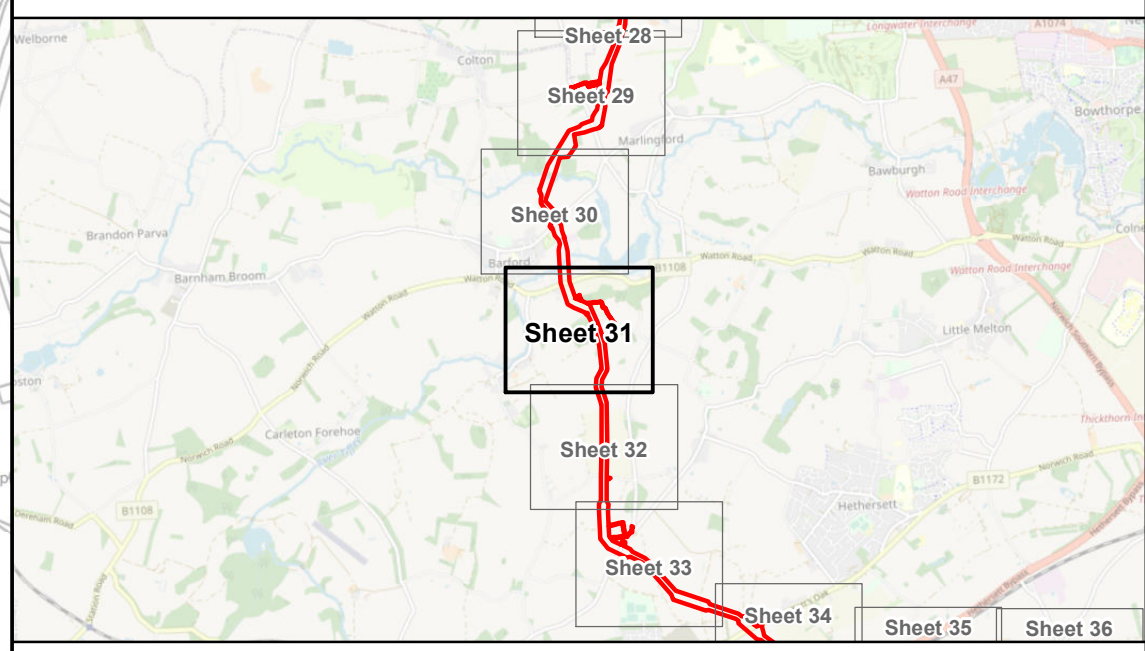


# Sheringham Shoal and Dudgeon Extension Projects

Title: Public Rights of Way (to be temporarily stopped up) Plan  
Sheet 31 of 40

APFP Regulations Reference: 5(2)(k)  
Application Doc. no.: 2.11

- Legend:**
- Order Limits
  - Sheet Boundary
  - PRoW**
  - Footpath
  - PRoW to be temporarily stopped up**
  - Footpath
  - PRoW to be temporarily stopped up - start and end points**
  - Footpath



Coordinate Reference System: British National Grid  
Transformation WGS84: OSGB\_1936\_To\_WGS\_1984\_7

Scale: 1:2,500      Scale at size: A1

Equinor Doc. no.: C282-RH-Z-GA-00003

REV	DATE	STATUS	DRW	CHK	APR
C	13/10/2022	Third Issue	GC	SM	SM
B	19/08/2022	Second Issue	GC	SM	SM
A	28/03/2022	First Issue	AZ	SM	SM

Data Sources: © Norfolk County Council, 2020; © Sustran National Cycle Network, 2020; © Natural England copyright, 2020  
Base Map: © Crown copyright and database rights 2021, Ordnance Survey 0100031673; © OpenStreetMap (and) contributors, CC-BY-SA  
Contains OS data © Crown Copyright and database right 2020



612000

612500

613000



Sheet 31

306000

305500

305000

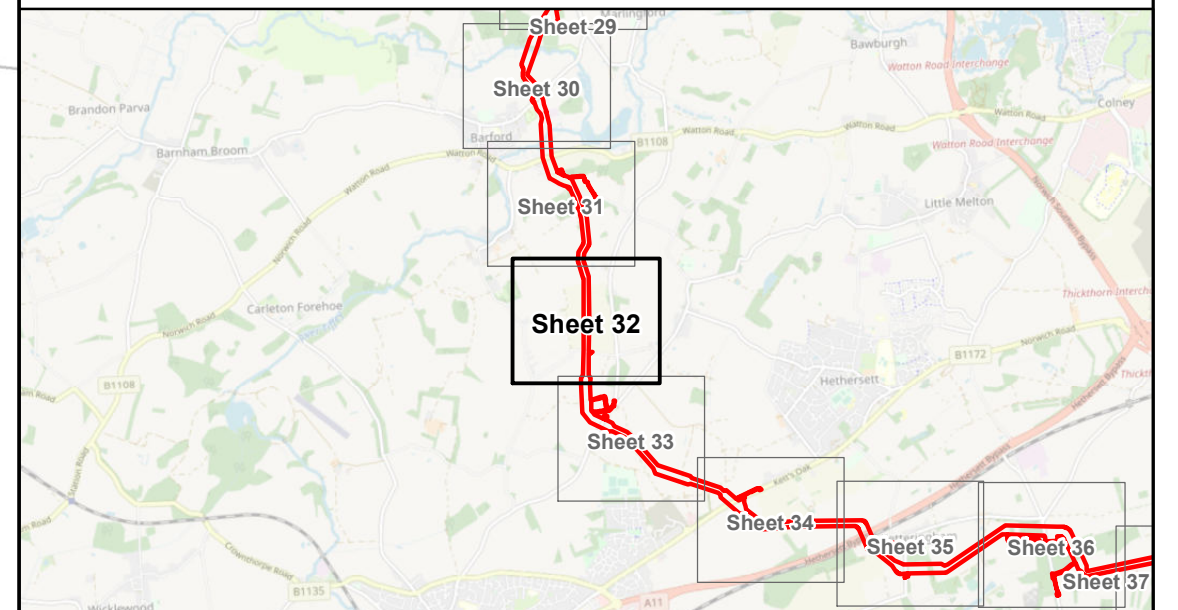
# Sheringham Shoal and Dudgeon Extension Projects

Title:  
Public Rights of Way (to be temporarily stopped up) Plan  
Sheet 32 of 40

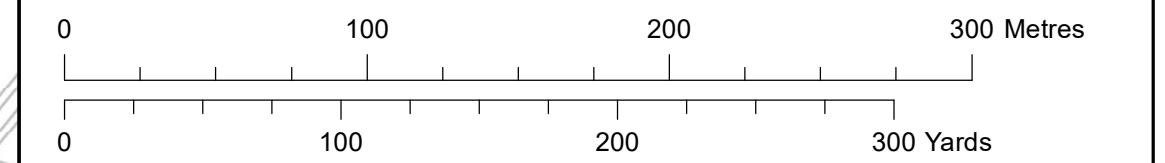
APFP Regulations Reference: 5(2)(k)  
Application Doc. no.: 2.11

### Legend:

- Order Limits
- Sheet Boundary
- PRoW**
- Footpath



Coordinate Reference System: British National Grid  
Transformation WGS84: OSGB\_1936\_To\_WGS\_1984\_7



Scale: 1:2,500      Scale at size: A1

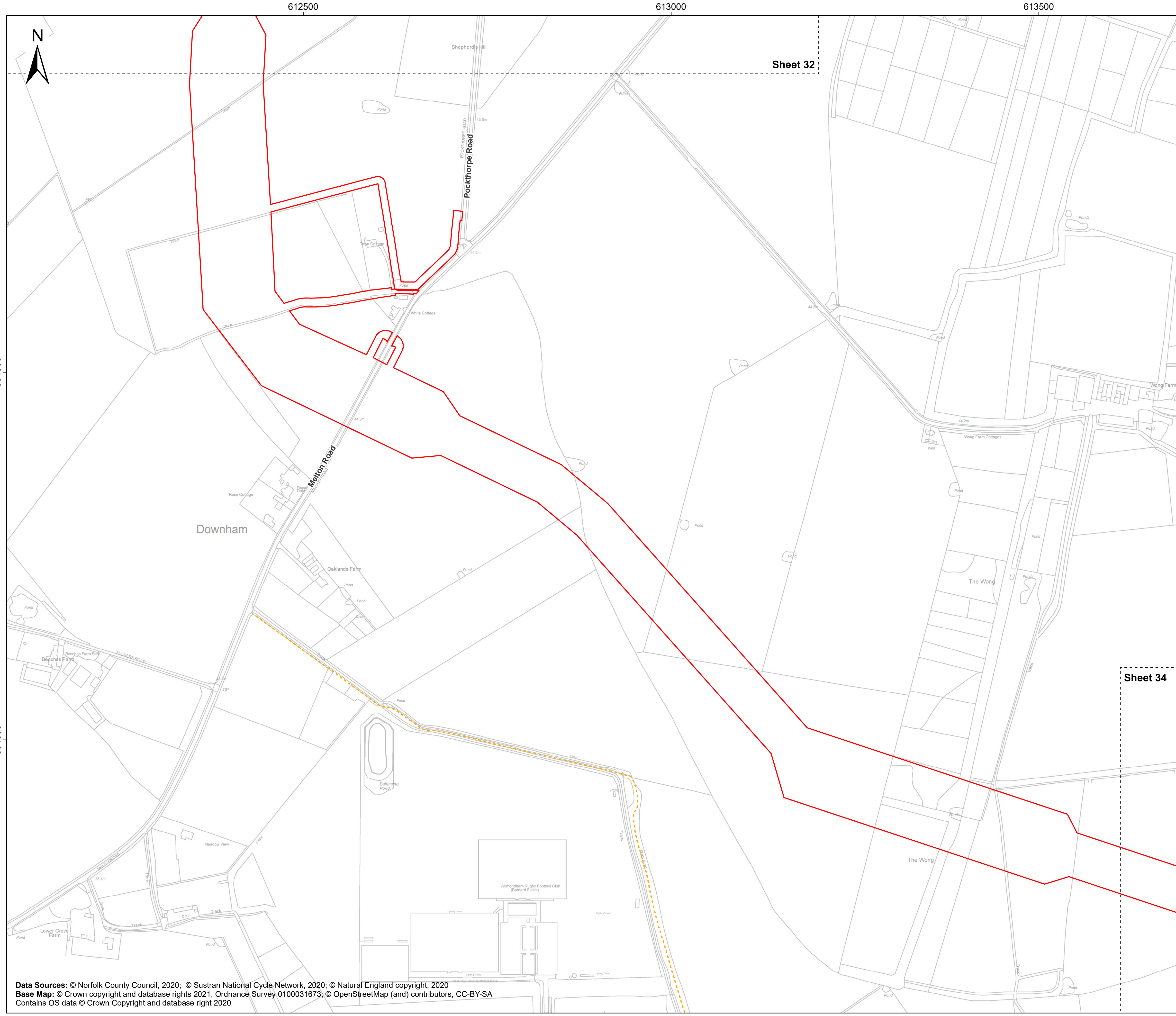
Equinor Doc. no.: C282-RH-Z-GA-00003

C	13/10/2022	Third Issue	GC	SM	SM
B	19/08/2022	Second Issue	GC	SM	SM
A	28/03/2022	First Issue	AZ	SM	SM
REV	DATE	STATUS	DRW	CHK	APR



Data Sources: © Norfolk County Council, 2020; © Sustran National Cycle Network, 2020; © Natural England copyright, 2020  
Base Map: © Crown copyright and database rights 2021, Ordnance Survey 0100031673; © OpenStreetMap (and) contributors, CC-BY-SA  
Contains OS data © Crown Copyright and database right 2020

Sheet 33

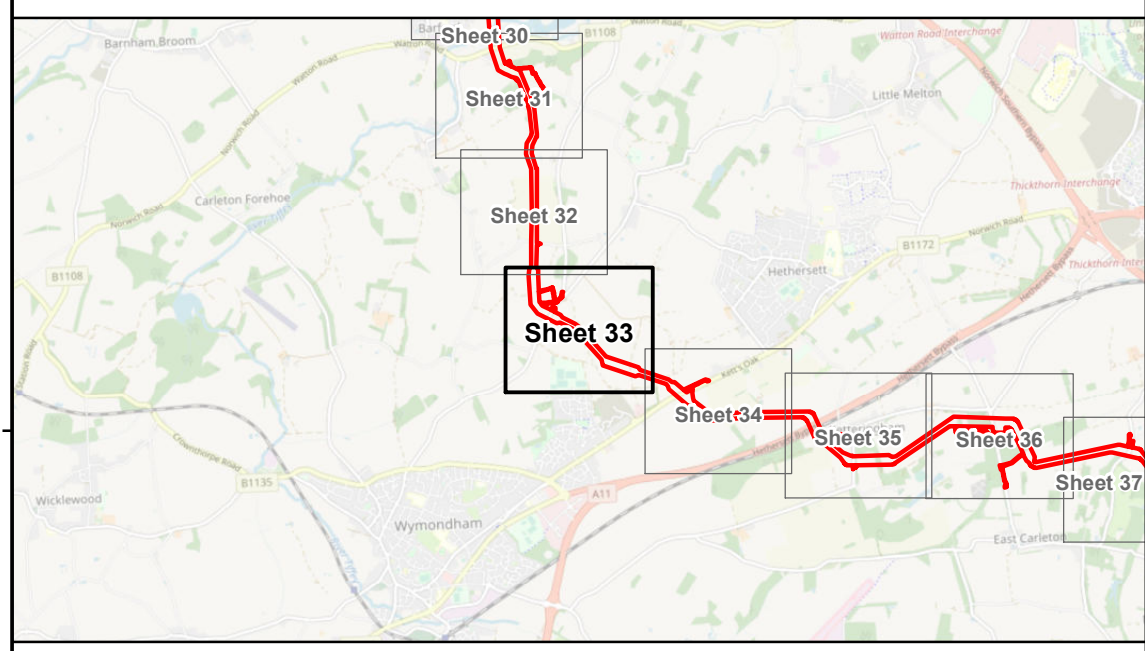


# Sheringham Shoal and Dudgeon Extension Projects

Title:  
Public Rights of Way (to be temporarily stopped up) Plan  
Sheet 33 of 40

APFP Regulations Reference: 5(2)(k)  
Application Doc. no.: 2.11

- Legend:
- Order Limits
  - Sheet Boundary
  - PRoW**
  - Footpath



Coordinate Reference System: British National Grid  
Transformation WGS84: OSGB\_1936\_To\_WGS\_1984\_7

Scale: 1:2,500      Scale at size: A1

Equinor Doc. no.: C282-RH-Z-GA-00003

C	13/10/2022	Third Issue	GC	SM	SM
B	19/08/2022	Second Issue	GC	SM	SM
A	28/03/2022	First Issue	AZ	SM	SM
REV	DATE	STATUS	DRW	CHK	APR



Data Sources: © Norfolk County Council, 2020; © Sustran National Cycle Network, 2020; © Natural England copyright, 2020  
Base Map: © Crown copyright and database rights 2021, Ordnance Survey 0100031673; © OpenStreetMap (and) contributors, CC-BY-SA  
Contains OS data © Crown Copyright and database right 2020

614000

614500

615000



304000

303500

303000

# Sheringham Shoal and Dudgeon Extension Projects

Title:  
Public Rights of Way (to be temporarily stopped up) Plan  
Sheet 34 of 40

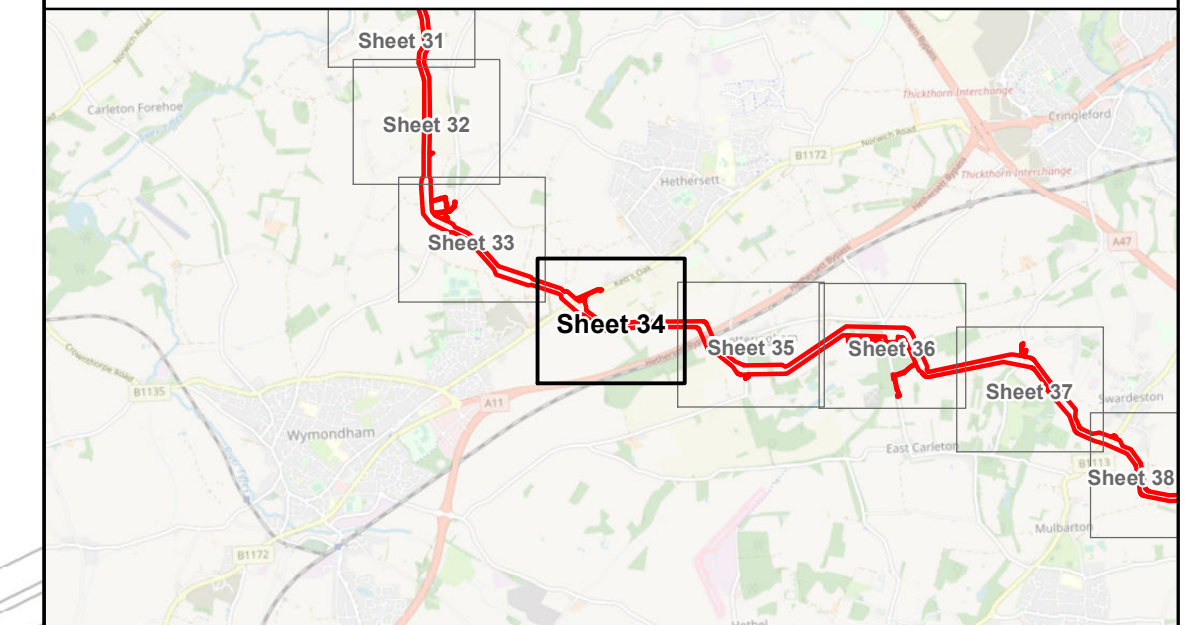
APFP Regulations Reference: 5(2)(k)  
Application Doc. no.: 2.11

### Legend:

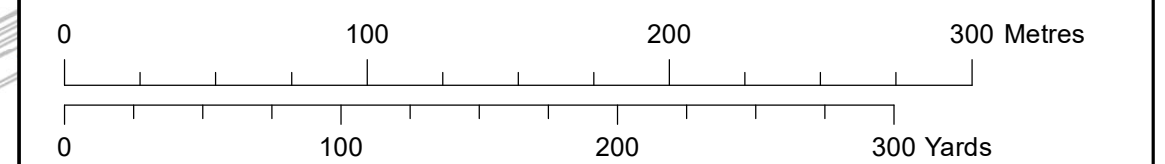
- Order Limits
- Sheet Boundary

Sheet 35

Sheet 33



Coordinate Reference System: British National Grid  
Transformation WGS84: OSGB\_1936\_To\_WGS\_1984\_7



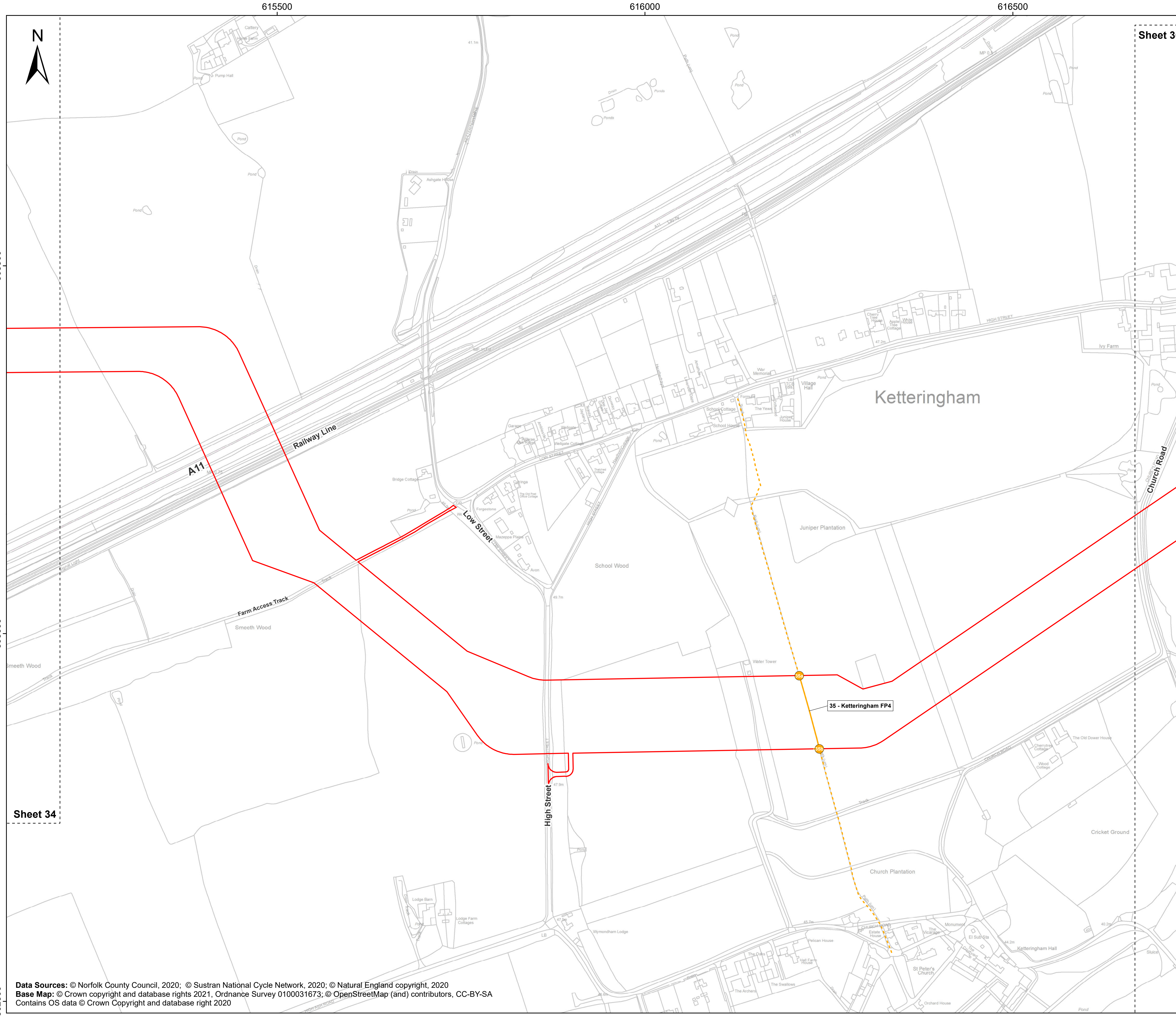
Scale: 1:2,500      Scale at size: A1

Equinor Doc. no.: C282-RH-Z-GA-00003

C	13/10/2022	Third Issue	GC	SM	SM
B	19/08/2022	Second Issue	GC	SM	SM
A	28/03/2022	First Issue	AZ	SM	SM
REV	DATE	STATUS	DRW	CHK	APR

Data Sources: © Norfolk County Council, 2020; © Sustran National Cycle Network, 2020; © Natural England copyright, 2020  
Base Map: © Crown copyright and database rights 2021, Ordnance Survey 0100031673; © OpenStreetMap (and) contributors, CC-BY-SA  
Contains OS data © Crown Copyright and database right 2020





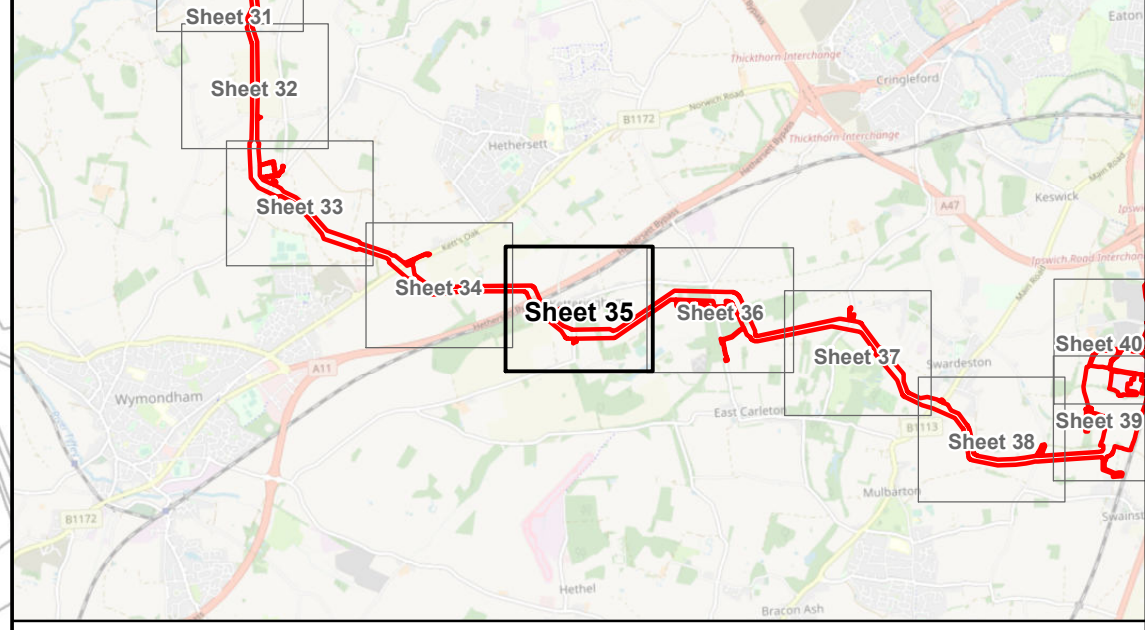
**Sheet 35**

## Sheringham Shoal and Dudgeon Extension Projects

Title:  
**Public Rights of Way (to be temporarily stopped up) Plan**  
 Sheet 35 of 40

APFP Regulations Reference: 5(2)(k)  
 Application Doc. no.: 2.11

- Legend:**
- Order Limits
  - Sheet Boundary
  - PRoW**
  - Footpath
  - PRoW to be temporarily stopped up**
  - Footpath
  - PRoW to be temporarily stopped up - start and end points**
  - Footpath



Coordinate Reference System: British National Grid  
 Transformation WGS84: OSGB\_1936\_To\_WGS\_1984\_7

Scale: 1:2,500      Scale at size: A1

Equinor Doc. no.: C282-RH-Z-GA-00003

C	13/10/2022	Third Issue	GC	SM	SM
B	19/08/2022	Second Issue	GC	SM	SM
A	28/03/2022	First Issue	AZ	SM	SM
REV	DATE	STATUS	DRW	CHK	APR



**Data Sources:** © Norfolk County Council, 2020; © Sustran National Cycle Network, 2020; © Natural England copyright, 2020  
**Base Map:** © Crown copyright and database rights 2021, Ordnance Survey 0100031673; © OpenStreetMap (and) contributors, CC-BY-SA  
 Contains OS data © Crown Copyright and database right 2020

617000

617500

618000



# Sheringham Shoal and Dudgeon Extension Projects

Title:  
Public Rights of Way (to be temporarily stopped up) Plan  
Sheet 36 of 40

APFP Regulations Reference: 5(2)(k)  
Application Doc. no.: 2.11

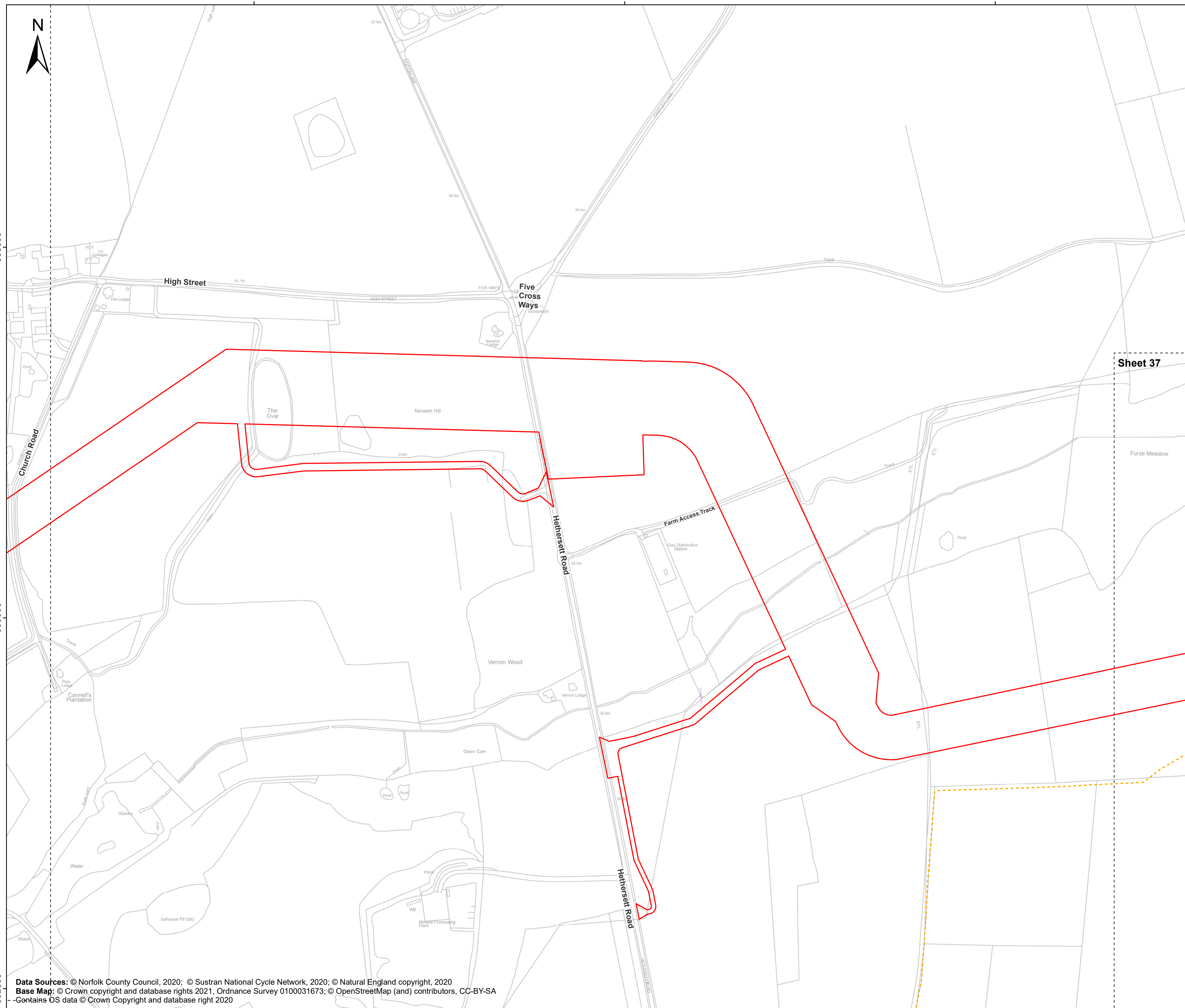
### Legend:

- Order Limits
- Sheet Boundary
- PRoW**
- Footpath

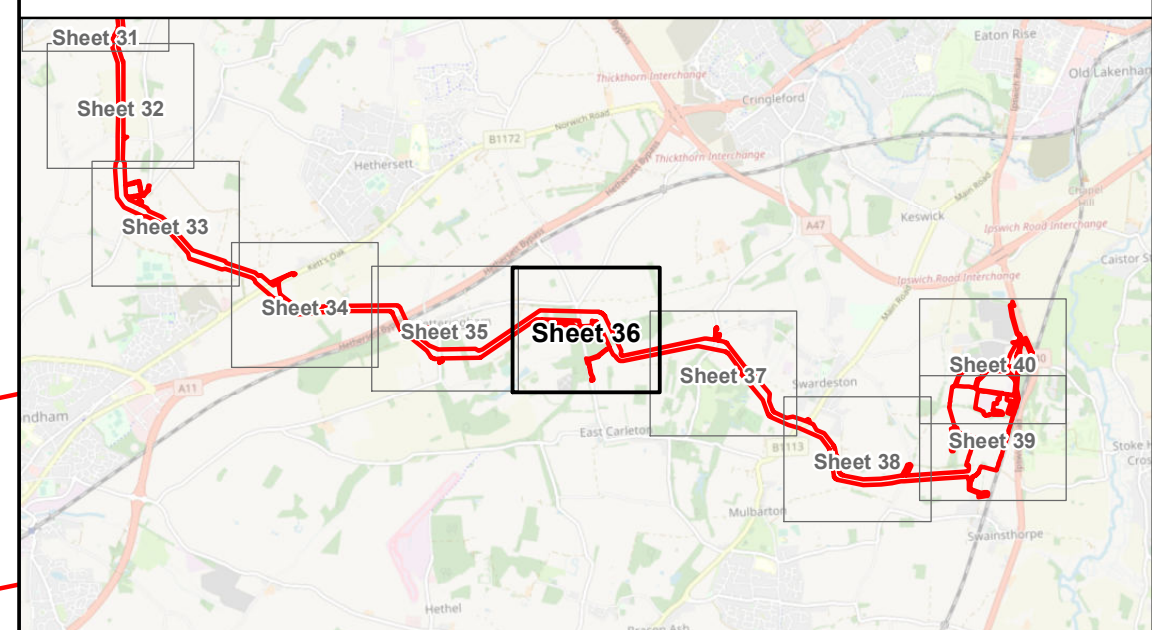
303500

303000

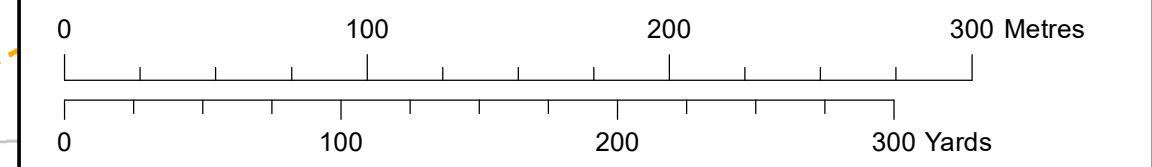
302500



Sheet 37



Coordinate Reference System: British National Grid  
Transformation WGS84: OSGB\_1936\_To\_WGS\_1984\_7



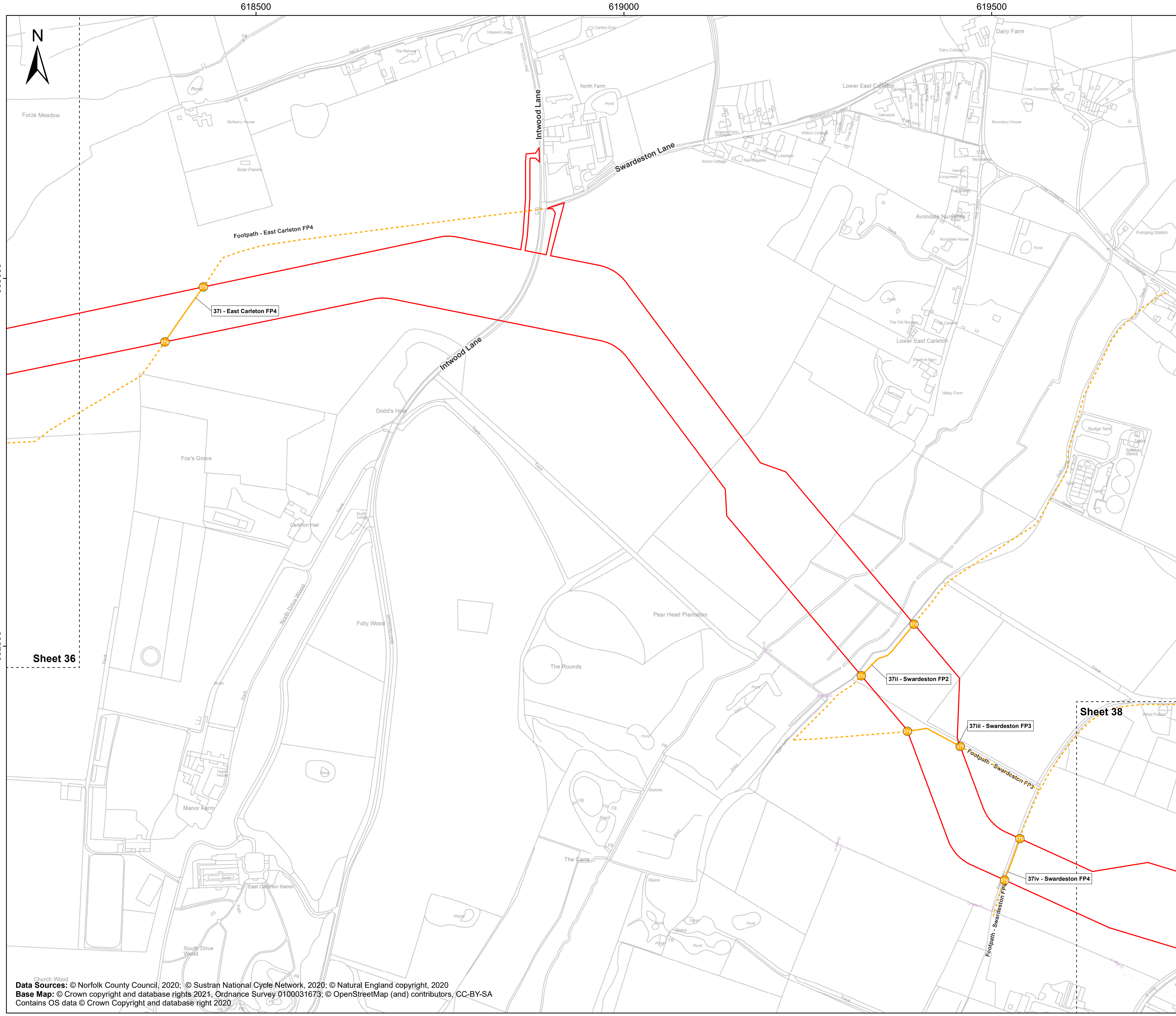
Scale: 1:2,500      Scale at size: A1

Equinor Doc. no.: C282-RH-Z-GA-00003

C	13/10/2022	Third Issue	GC	SM	SM
B	19/08/2022	Second Issue	GC	SM	SM
A	28/03/2022	First Issue	AZ	SM	SM
REV	DATE	STATUS	DRW	CHK	APR

Data Sources: © Norfolk County Council, 2020; © Sustran National Cycle Network, 2020; © Natural England copyright, 2020  
Base Map: © Crown copyright and database rights 2021, Ordnance Survey 0100031673; © OpenStreetMap (and) contributors, CC-BY-SA  
--Contains OS data © Crown Copyright and database right 2020



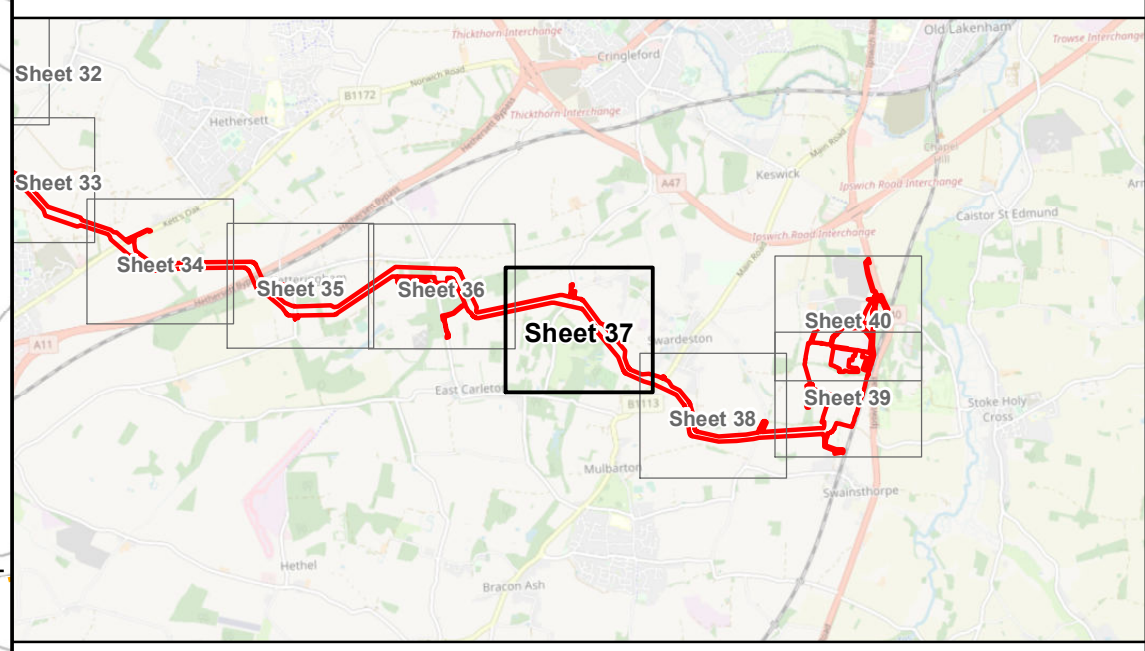


# Sheringham Shoal and Dudgeon Extension Projects

Title: Public Rights of Way (to be temporarily stopped up) Plan  
Sheet 37 of 40

APFP Regulations Reference: 5(2)(k)  
Application Doc. no.: 2.11

- Legend:**
- Order Limits
  - Sheet Boundary
  - PRoW**
  - Footpath
  - PRoW to be temporarily stopped up**
  - Footpath
  - PRoW to be temporarily stopped up - start and end points**
  - Footpath



Coordinate Reference System: British National Grid  
Transformation WGS84: OSGB\_1936\_To\_WGS\_1984\_7

0 100 200 300 Metres  
0 100 200 300 Yards

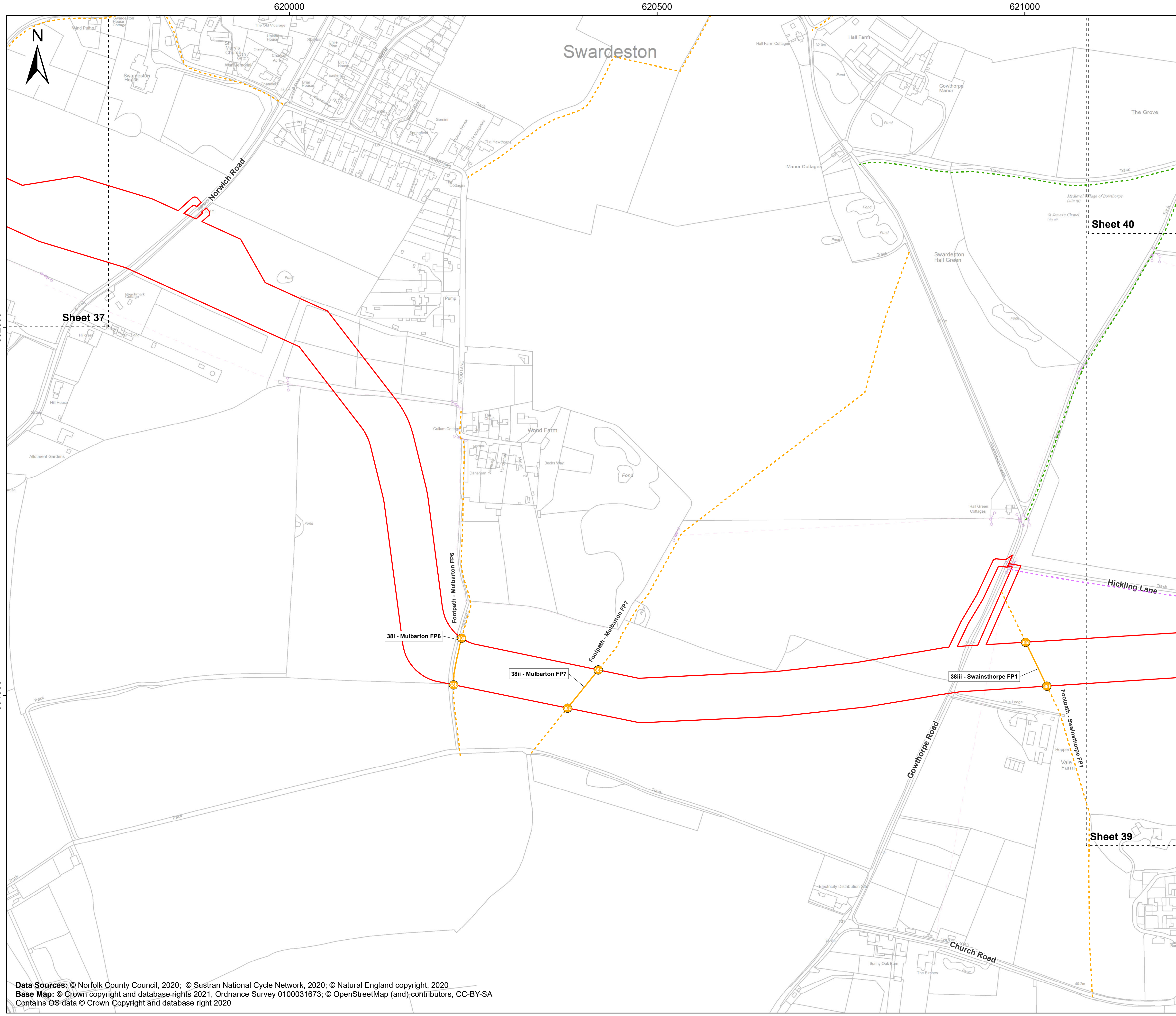
Scale: 1:2,500 Scale at size: A1

Equinor Doc. no.: C282-RH-Z-GA-00003

REV	DATE	STATUS	DRW	CHK	APR
C	13/10/2022	Third Issue	GC	SM	SM
B	19/08/2022	Second Issue	GC	SM	SM
A	28/03/2022	First Issue	AZ	SM	SM

**Data Sources:** © Norfolk County Council, 2020; © Sustran National Cycle Network, 2020; © Natural England copyright, 2020  
**Base Map:** © Crown copyright and database rights 2021, Ordnance Survey 0100031673; © OpenStreetMap (and) contributors, CC-BY-SA  
Contains OS data © Crown Copyright and database right 2020



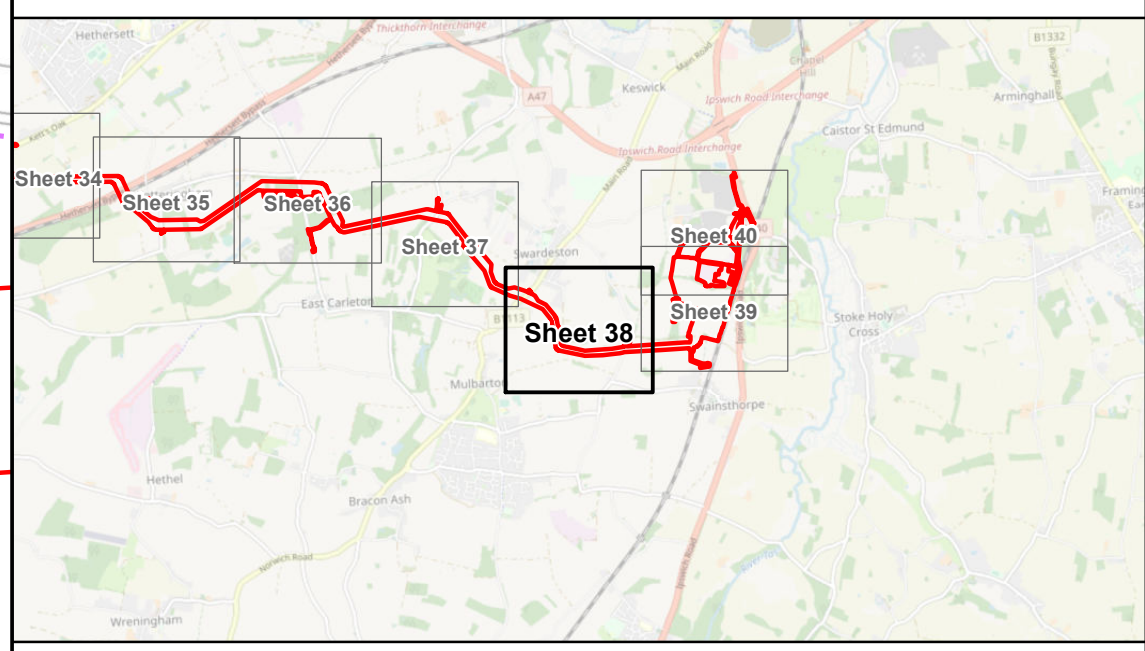


# Sheringham Shoal and Dudgeon Extension Projects

Title:  
Public Rights of Way (to be temporarily stopped up) Plan  
Sheet 38 of 40

APFP Regulations Reference: 5(2)(k)  
Application Doc. no.: 2.11

- Legend:
- Order Limits
  - Sheet Boundary
  - PRoW**
  - Bridleway
  - Footpath
  - Byway Open to All Traffic
  - PRoW to be temporarily stopped up**
  - Footpath
  - PRoW to be temporarily stopped up - start and end points**
  - Footpath



Coordinate Reference System: British National Grid  
Transformation WGS84: OSGB\_1936\_To\_WGS\_1984\_7

Scale: 1:2,500      Scale at size: A1

Equinor Doc. no.: C282-RH-Z-GA-00003

REV	DATE	STATUS	DRW	CHK	APR
C	13/10/2022	Third Issue	GC	SM	SM
B	19/08/2022	Second Issue	GC	SM	SM
A	28/03/2022	First Issue	AZ	SM	SM



Data Sources: © Norfolk County Council, 2020; © Sustran National Cycle Network, 2020; © Natural England copyright, 2020  
Base Map: © Crown copyright and database rights 2021, Ordnance Survey 0100031673; © OpenStreetMap (and) contributors, CC-BY-SA  
Contains OS data © Crown Copyright and database right 2020



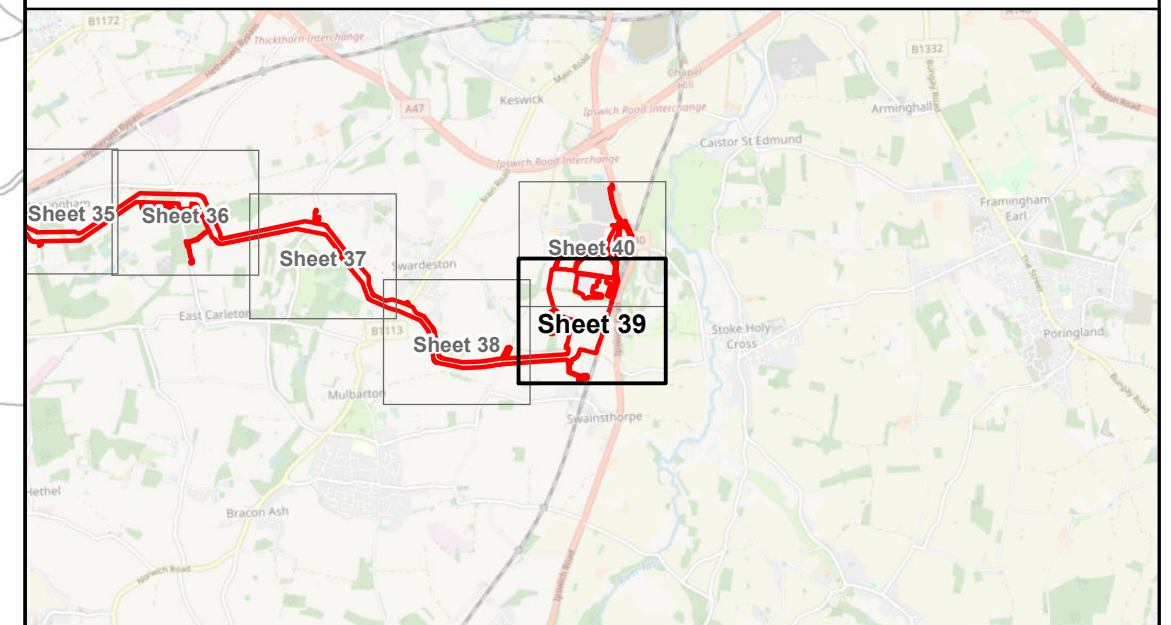
# Sheringham Shoal and Dudgeon Extension Projects

Title:  
Public Rights of Way (to be temporarily stopped up) Plan  
Sheet 39 of 40

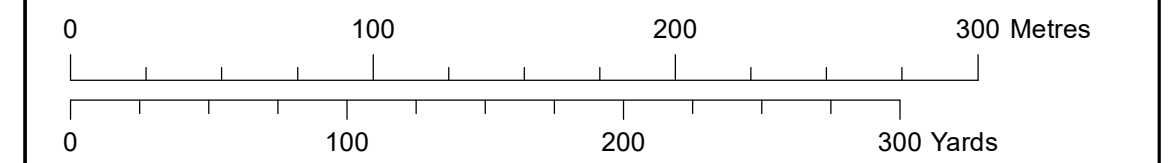
APFP Regulations Reference: 5(2)(k)  
Application Doc. no.: 2.11

**Legend:**

- Order Limits
- Onshore Substation Site
- Sheet Boundary
- PRoW**
- Bridleway
- Footpath
- Byway Open to All Traffic
- PRoW to be temporarily stopped up**
- Bridleway
- Byway Open to All Traffic
- PRoW to be temporarily stopped up - start and end points**
- Bridleway
- Byway Open to All Traffic



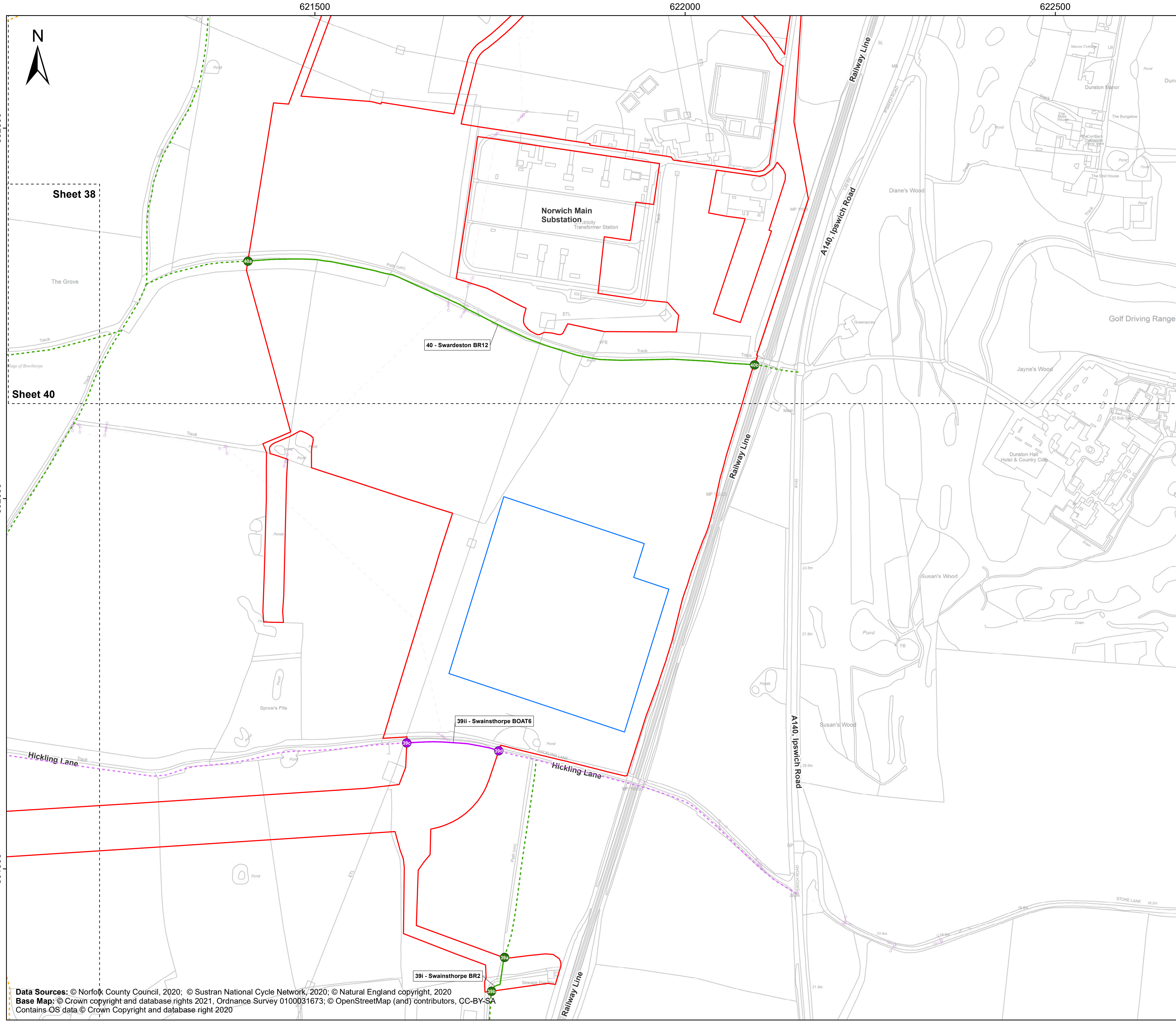
Coordinate Reference System: British National Grid  
Transformation WGS84: OSGB\_1936\_To\_WGS\_1984\_7



Scale: 1:2,500      Scale at size: A1

Equinor Doc. no.: C282-RH-Z-GA-00003

REV	DATE	STATUS	DRW	CHK	APR
C	13/10/2022	Third Issue	GC	SM	SM
B	19/08/2022	Second Issue	GC	SM	SM
A	28/03/2022	First Issue	AZ	SM	SM



Data Sources: © Norfolk County Council, 2020; © Sustran National Cycle Network, 2020; © Natural England copyright, 2020  
Base Map: © Crown copyright and database rights 2021, Ordnance Survey 0100031673; © OpenStreetMap (and) contributors, CC-BY-SA  
Contains OS data © Crown Copyright and database right 2020

621500

622000

622500



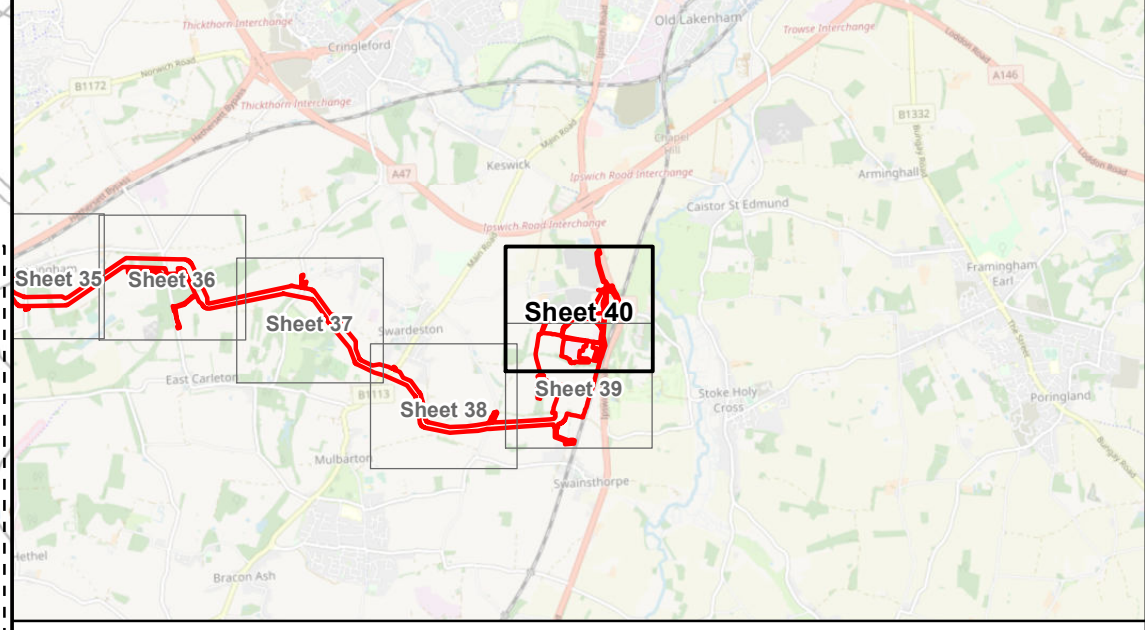
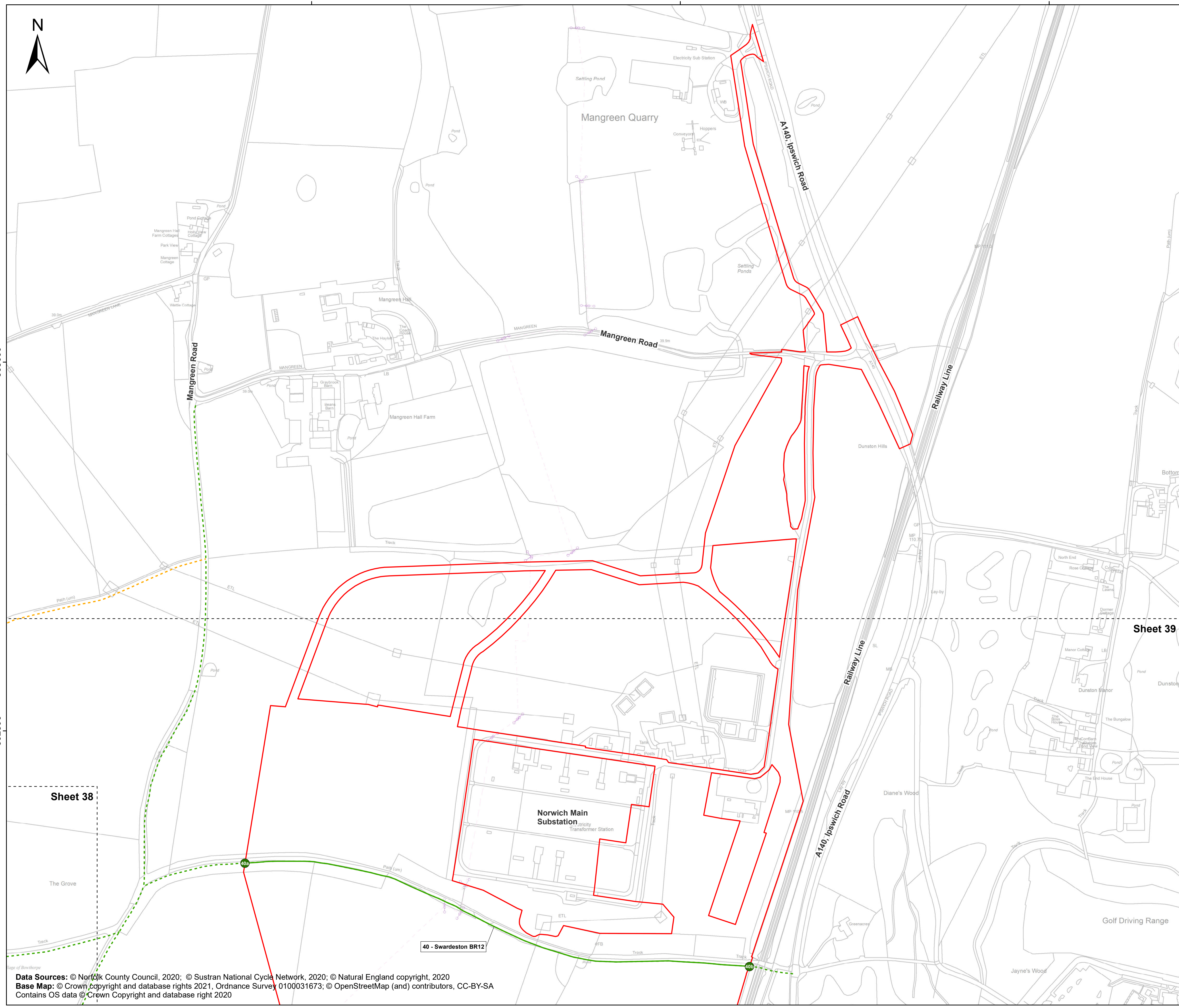
# Sheringham Shoal and Dudgeon Extension Projects

Title:  
Public Rights of Way (to be temporarily stopped up) Plan  
Sheet 40 of 40

APFP Regulations Reference: 5(2)(k)  
Application Doc. no.: 2.11

### Legend:

- Order Limits
- Sheet Boundary
- PRoW**
- Bridleway
- Footpath
- PRoW to be temporarily stopped up**
- Bridleway
- PRoW to be temporarily stopped up - start and end points**
- Bridleway



Coordinate Reference System: British National Grid  
Transformation WGS84: OSGB\_1936\_To\_WGS\_1984\_7

0 100 200 300 Metres  
0 100 200 300 Yards

Scale: 1:2,500      Scale at size: A1

Equinor Doc. no.: C282-RH-Z-GA-00003

C	13/10/2022	Third Issue	GC	SM	SM
B	19/08/2022	Second Issue	GC	SM	SM
A	28/03/2022	First Issue	AZ	SM	SM
REV	DATE	STATUS	DRW	CHK	APR

Data Sources: © Norfolk County Council, 2020; © Sustran National Cycle Network, 2020; © Natural England copyright, 2020  
Base Map: © Crown copyright and database rights 2021, Ordnance Survey 0100031673; © OpenStreetMap (and) contributors, CC-BY-SA  
Contains OS data © Crown Copyright and database right 2020

